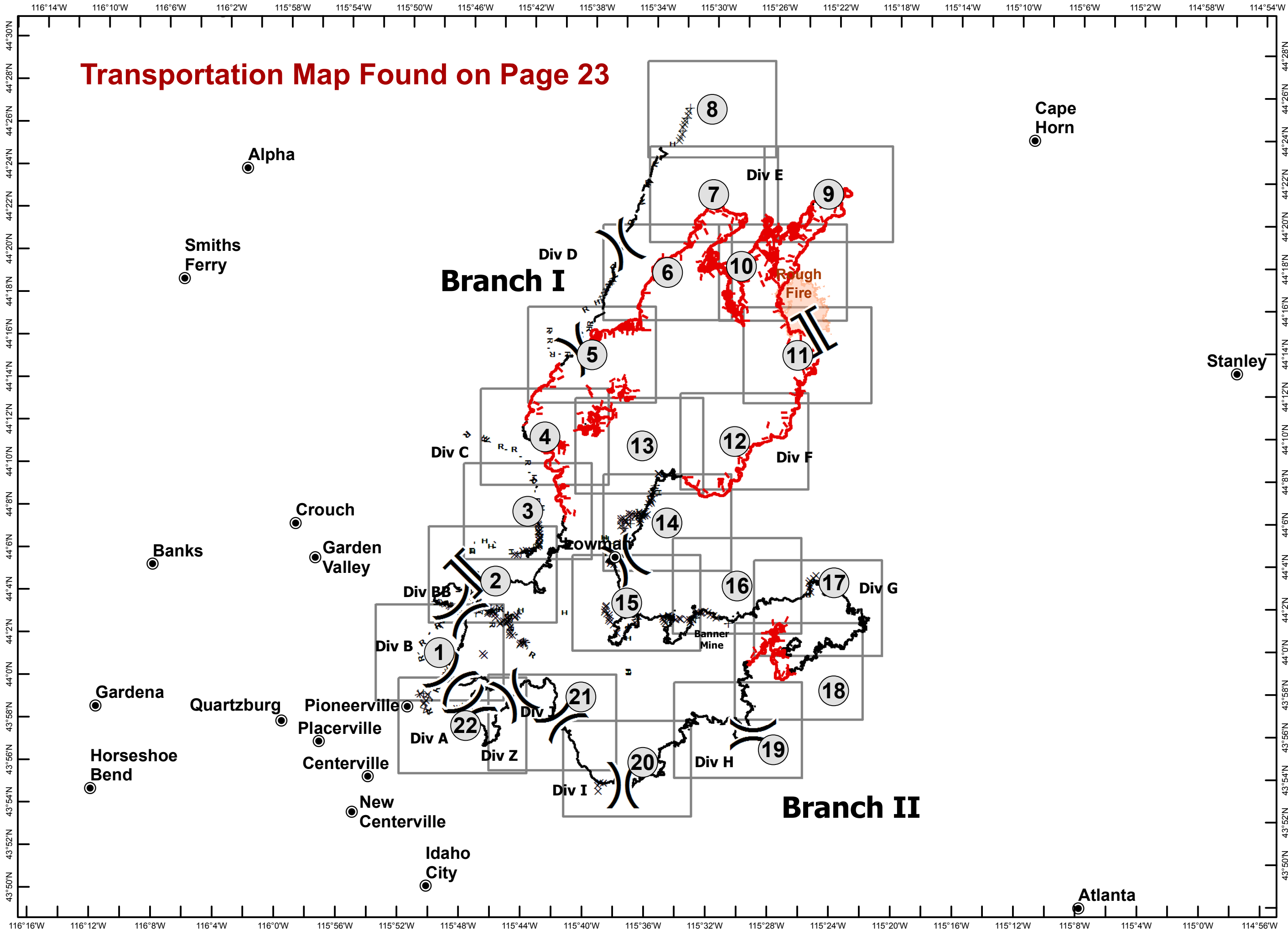


Transportation Map Found on Page 23

Pioneer
ID-BOF-000539
IAP Index
09/12/2016



- Legend**
- BNFcities
 - Completed Line
 - ▬ Uncontrolled Fire Edge
 - R · Road as Completed Line
 - XXX Completed Dozer Line
 - H · Hand Line
 - Planned Fire Line
 - X · Proposed Dozer Line
 - Rough Fire



















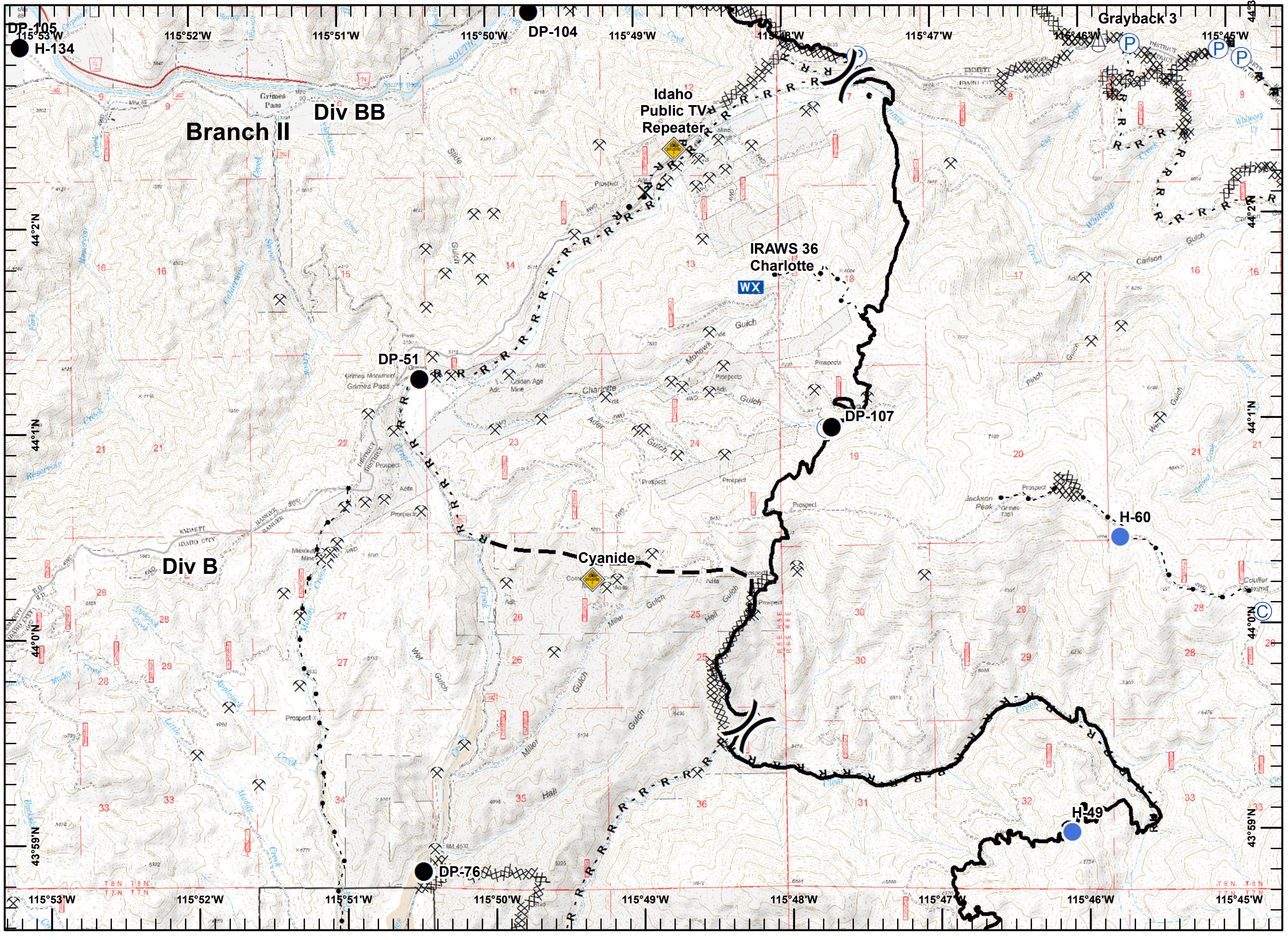
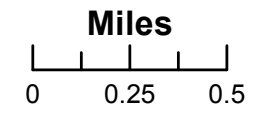
0 1 2 Miles

Pioneer Fire
ID-BOF-000539
09/12/2016



Legend
















-  Drop Point
-  Helispot
-  Mobile Weather Unit
-  Pump
-  Sling Site
-  Water Source
-  Hazard
-  Division Break
-  Mine
-  Completed Line
-  RRoad as Completed Line
-  Completed Dozer Line
-  HHand Line
-  Proposed Dozer Line
-  Planned Fire Line
-  Highlighted Feature

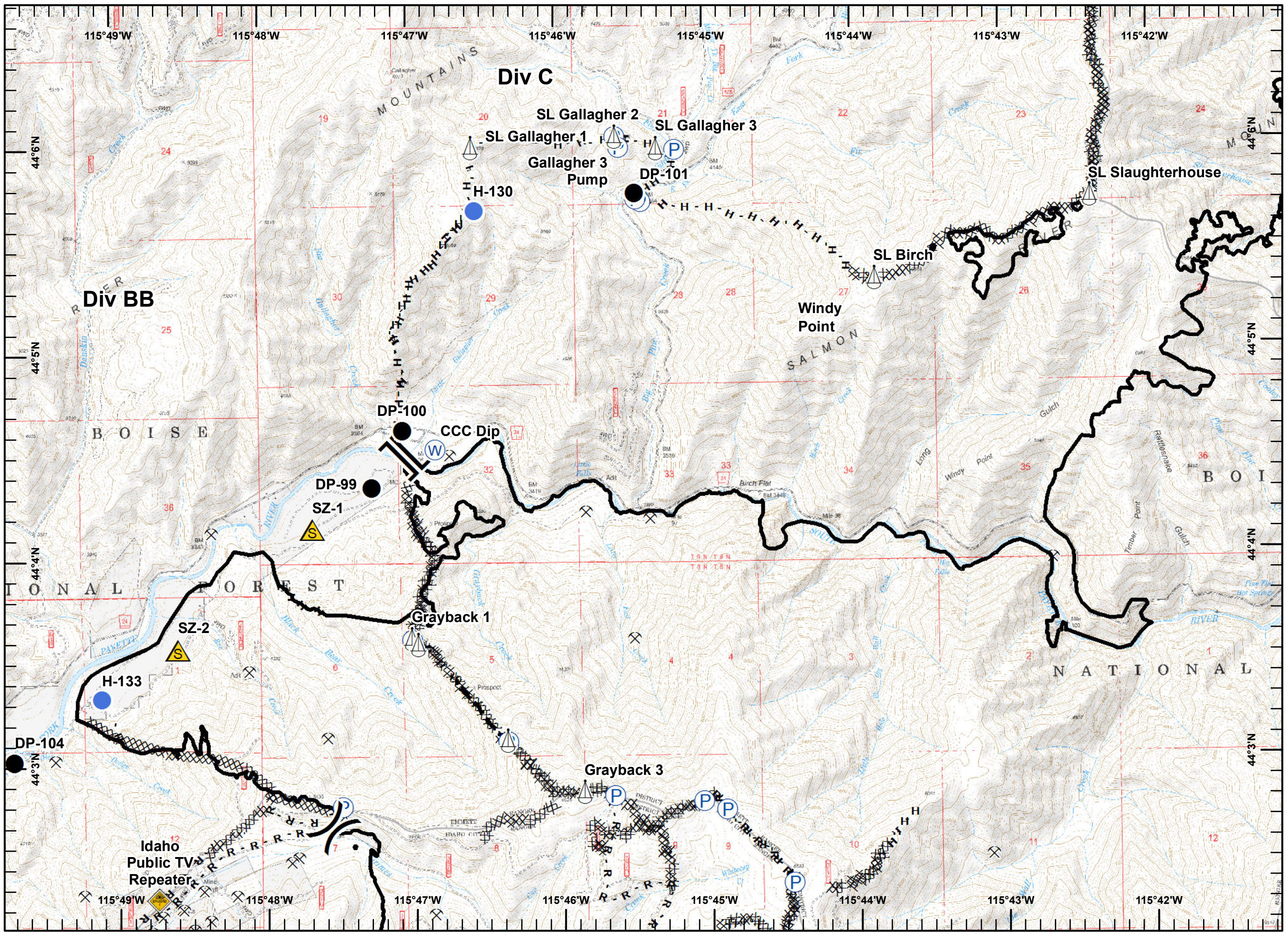
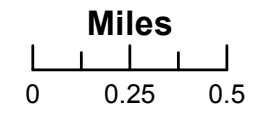


**Pioneer Fire
ID-BOF-000539
09/12/2016**



Legend





-  Drop Point
-  Helispot
-  Pump
-  Safety Zone
-  Sling Site
-  Water Source
-  Hazard
-  Division Break
-  Branch Break
-  Mine
-  Completed Line
-  Road as Completed Line
-  Completed Dozer Line
-  Hand Line
-  Planned Fire Line

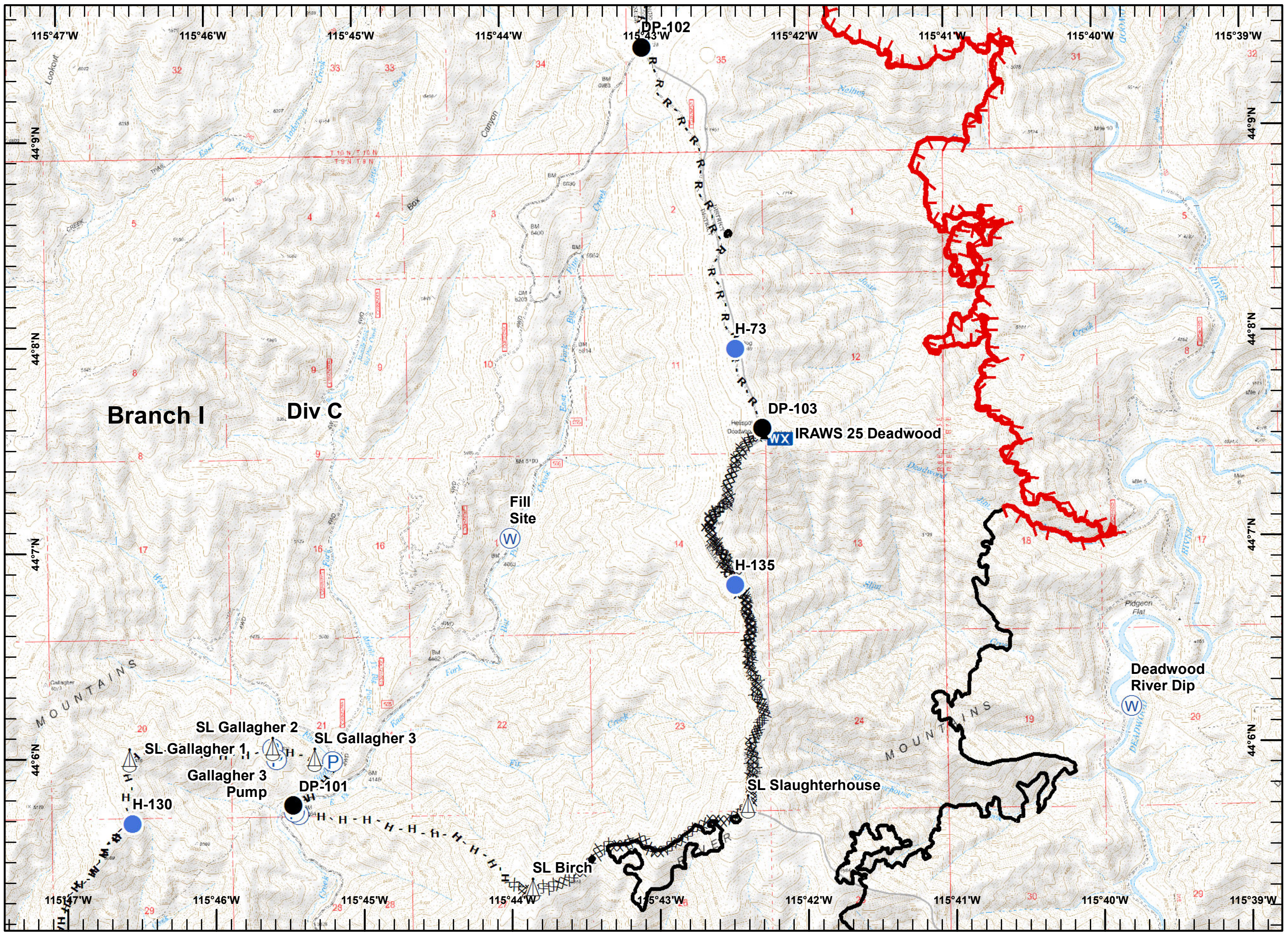
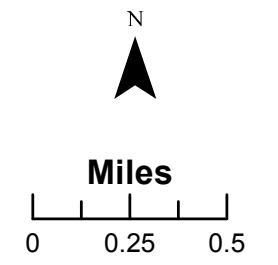


Pioneer Fire
ID-BOF-000539
09/12/2016



Legend








-  Drop Point
-  Helispot
-  Mobile Weather Unit
-  Pump
-  Sling Site
-  Water Source
-  Mine
- Sites**
-  Structure
-  Uncontrolled Fire Edge
-  Completed Line
-  RRoad as Completed Line
-  Completed Dozer Line
-  HHand Line

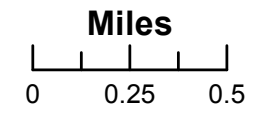
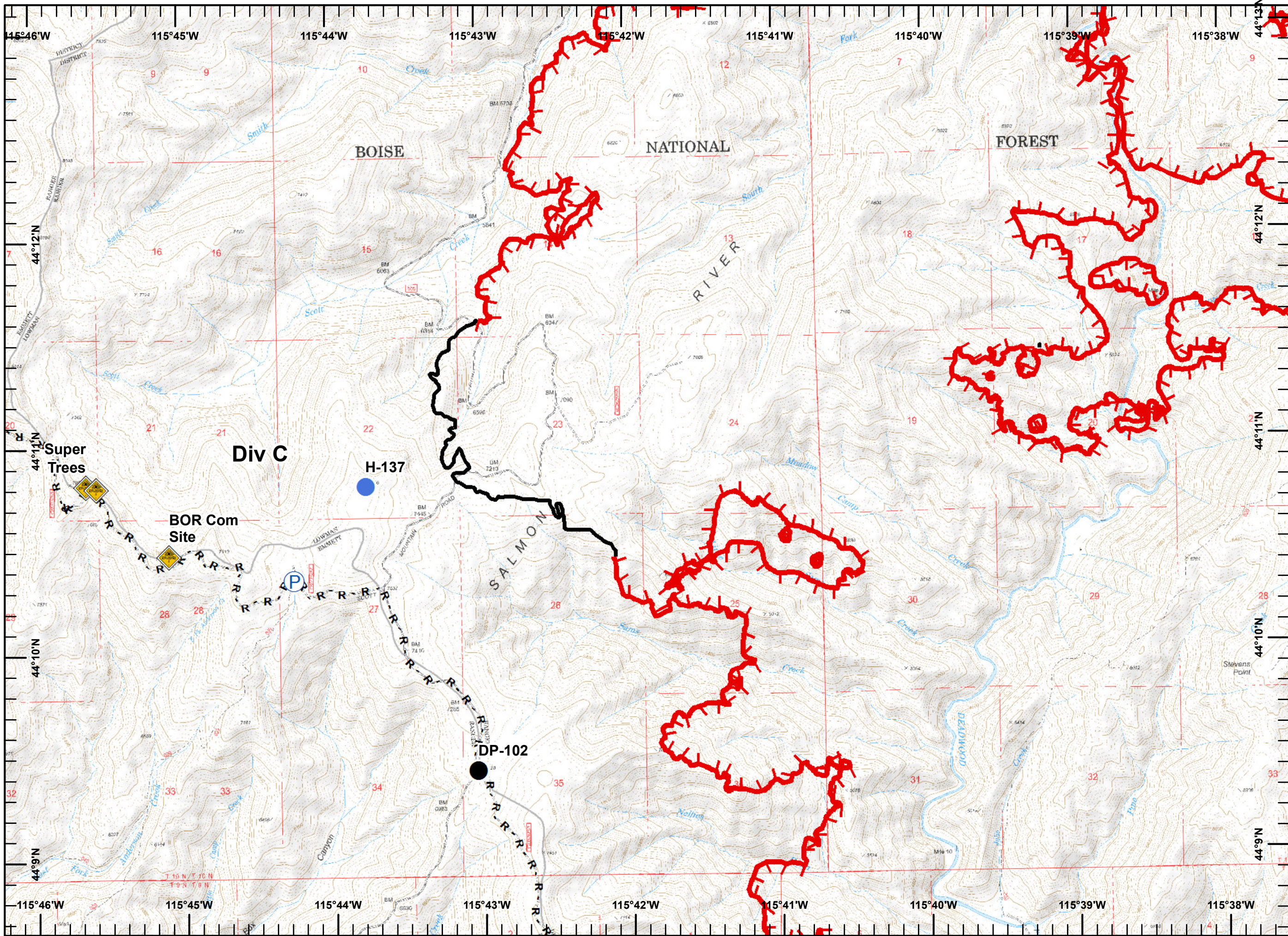


Pioneer Fire
ID-BOF-000539
09/12/2016



Legend





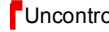
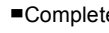
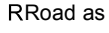
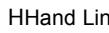
-  Drop Point
-  Helispot
-  Pump
-  Hazard
-  Uncontrolled Fire Edge
-  Completed Line
-  RRoad as Completed Line

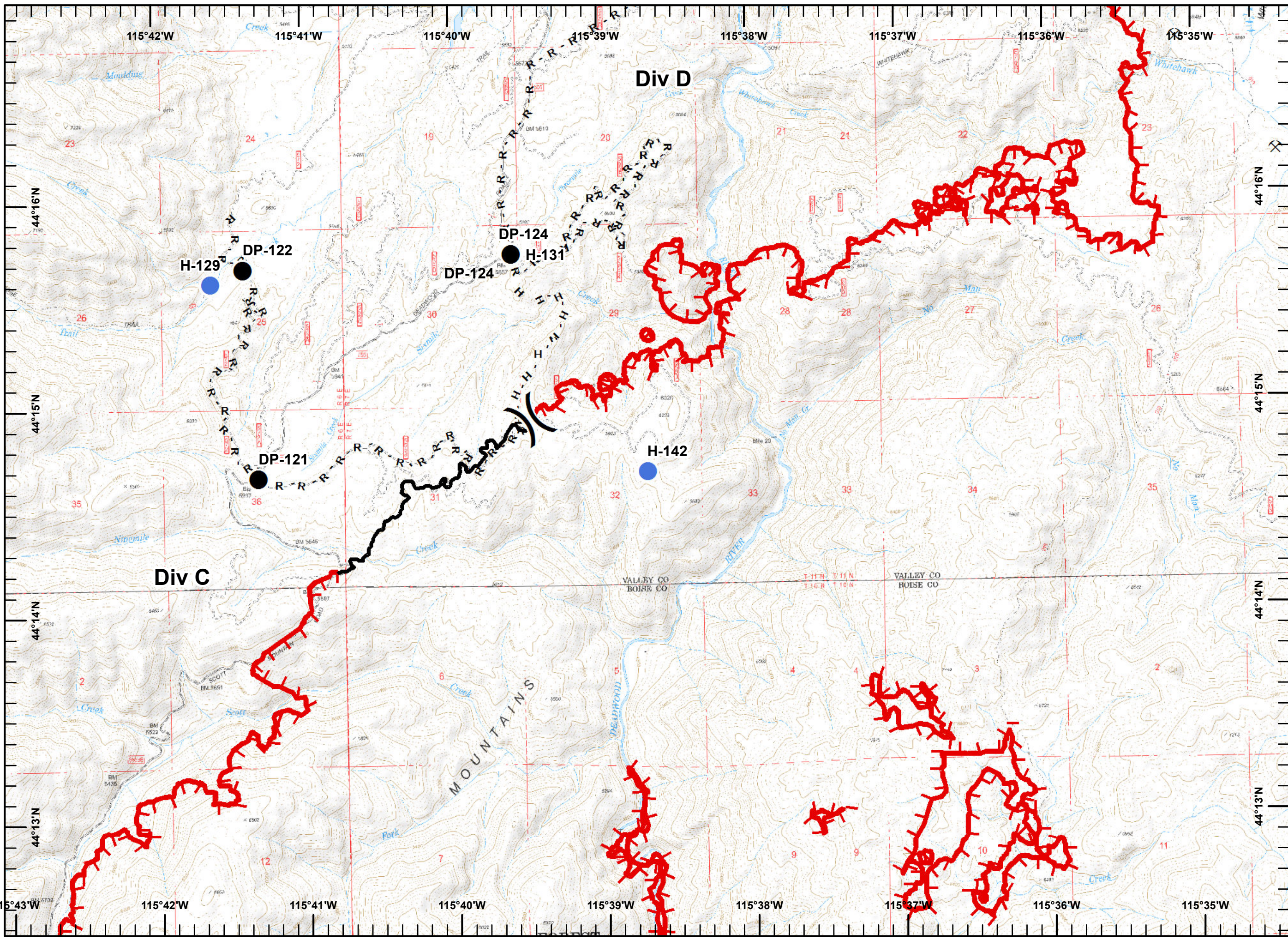
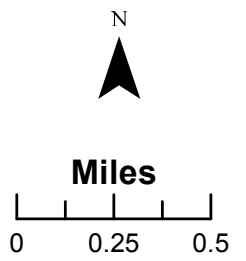


Pioneer Fire
ID-BOF-000539
09/12/2016



Legend











-  Drop Point
-  Helispot
-  Division Break
-  Mine
-  Uncontrolled Fire Edge
-  Completed Line
-  RRoad as Completed Line
-  HHand Line



Pioneer Fire
ID-BOF-000539
09/12/2016

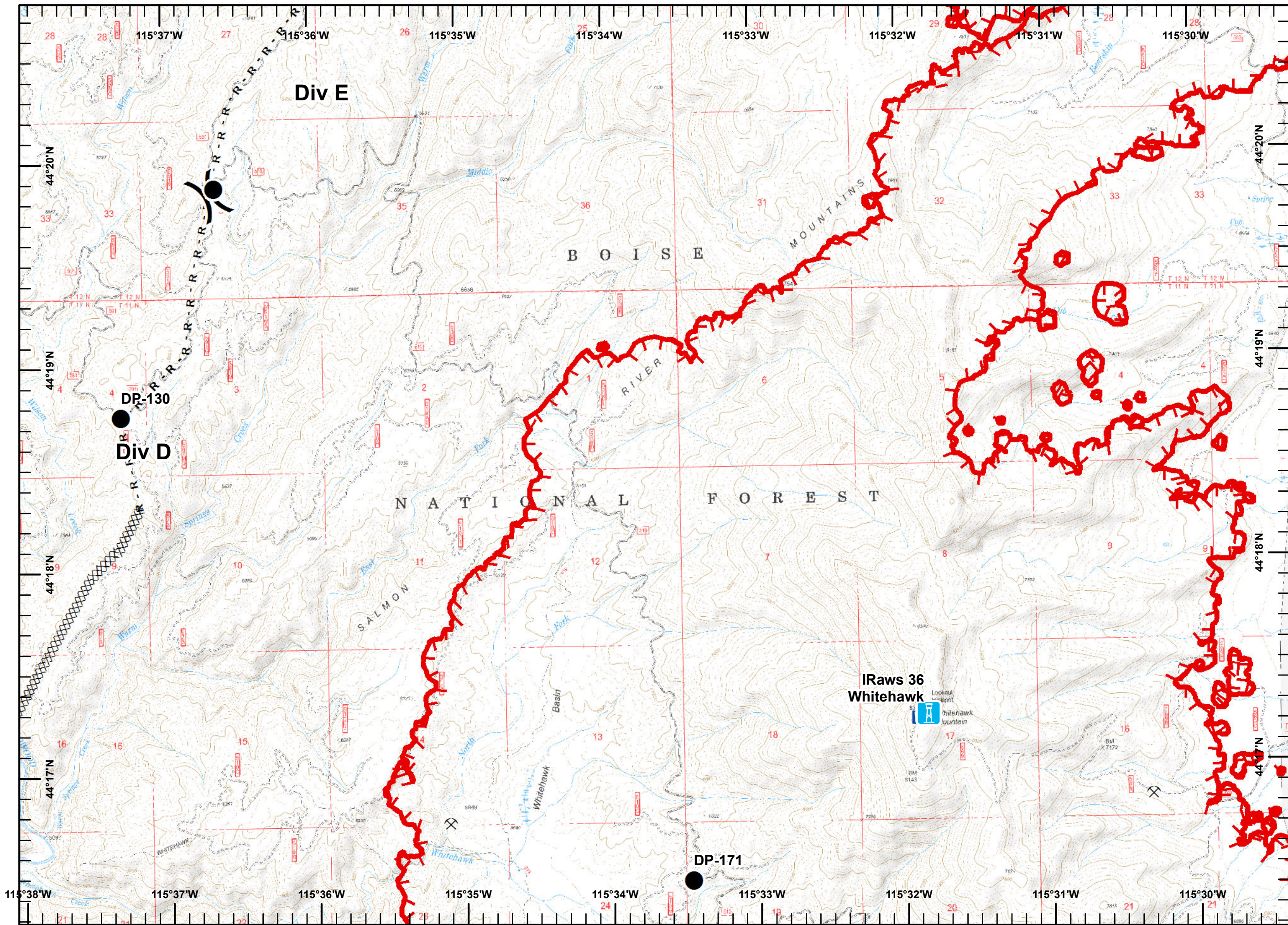
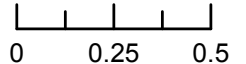


Legend

-  Drop Point
-  Helispot
-  Mobile Weather Unit
-  Division Break
-  Lookout
-  Mine
- Sites**
 -  Structure
 -  Uncontrolled Fire Edge
 -  RRoad as Completed Line
 -  Completed Dozer Line



Miles

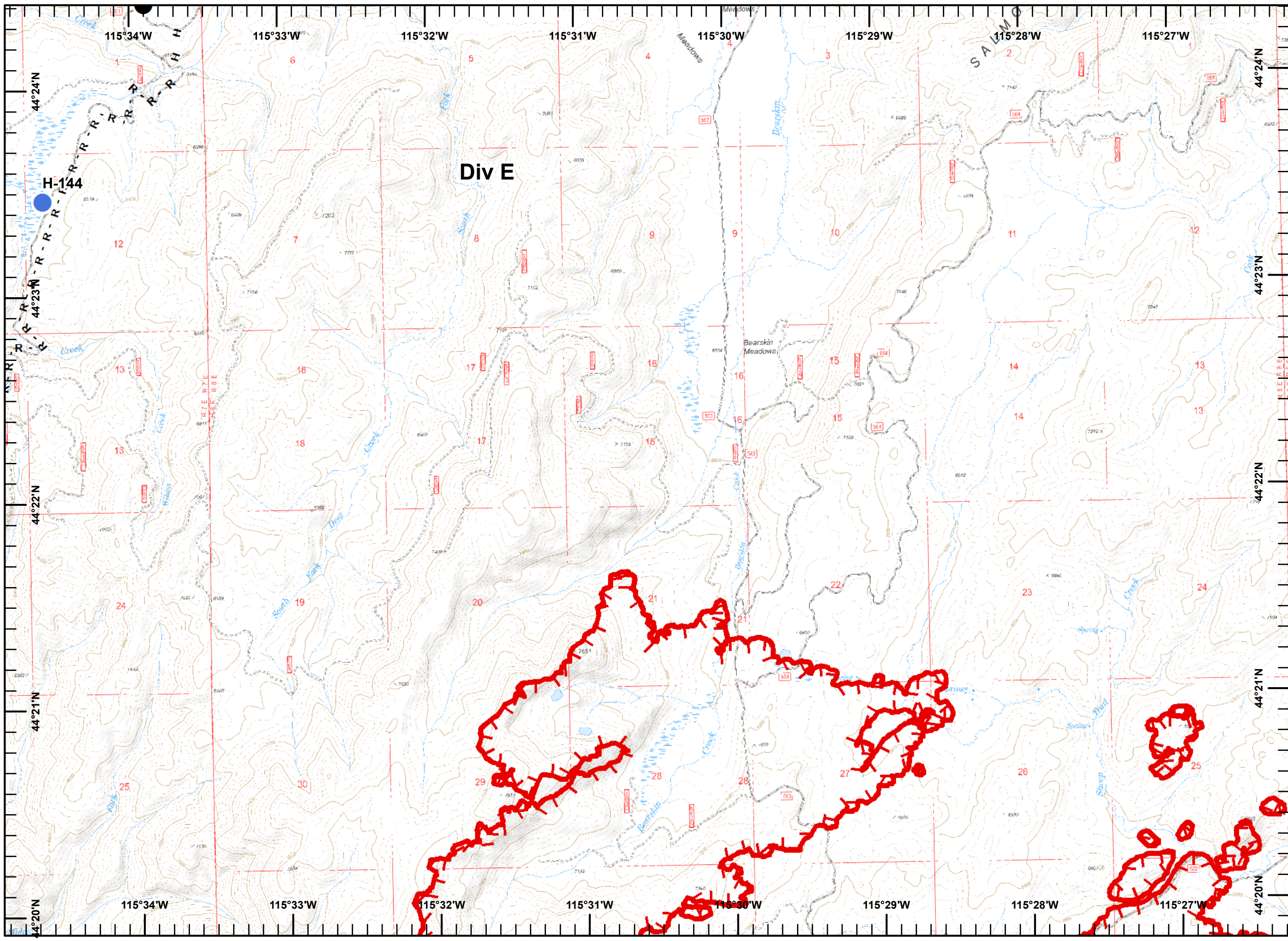
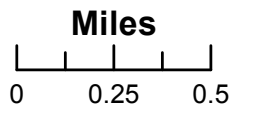


**Pioneer Fire
ID-BOF-000539
09/12/2016**



Legend







- Drop Point
- Helispot
- ▬ Uncontrolled Fire Edge
- R Road as Completed Line
- HH Hand Line

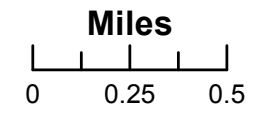
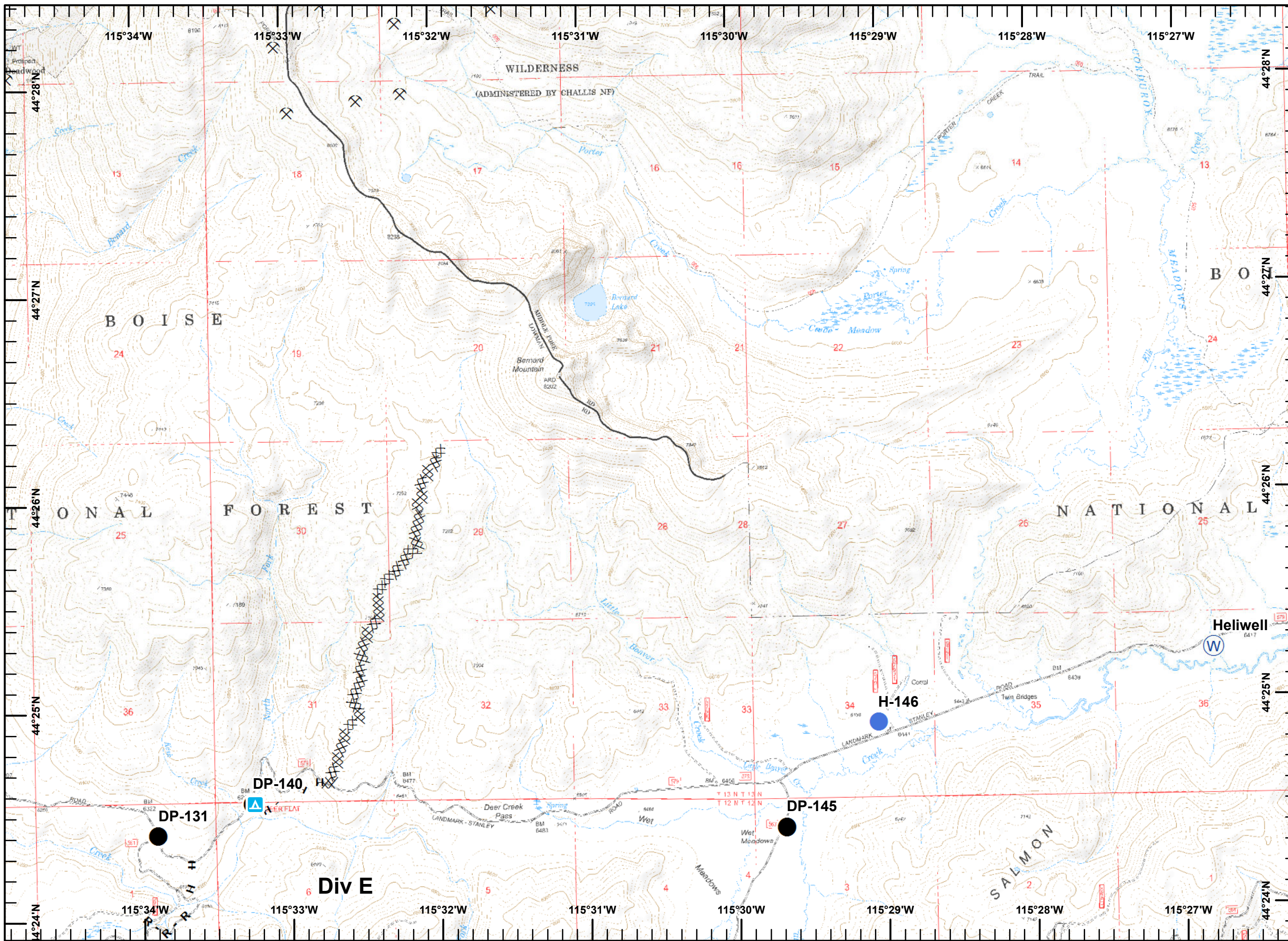


**Pioneer Fire
ID-BOF-000539
09/12/2016**



Legend

-  Drop Point
-  Helispot
-  Water Source
-  Mine
-  Sites
-  Campground
- RRoad as Completed Line
- XXCompleted Dozer Line
- HHHand Line

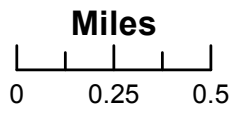
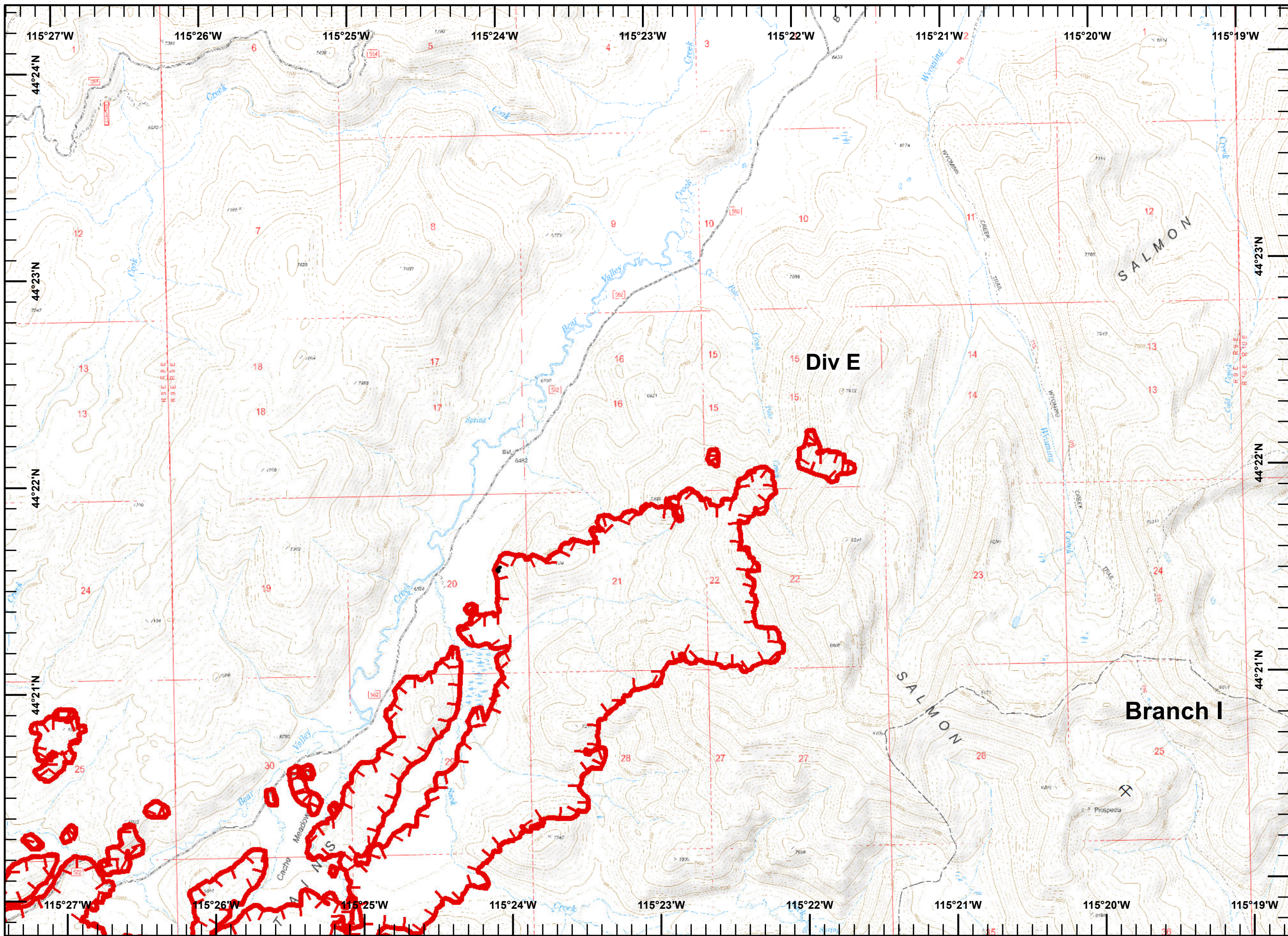


**Pioneer Fire
ID-BOF-000539
09/12/2016**



Legend

- Mine
- Uncontrolled Fire Edge
- Completed Line

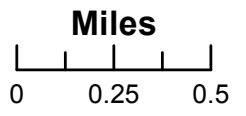
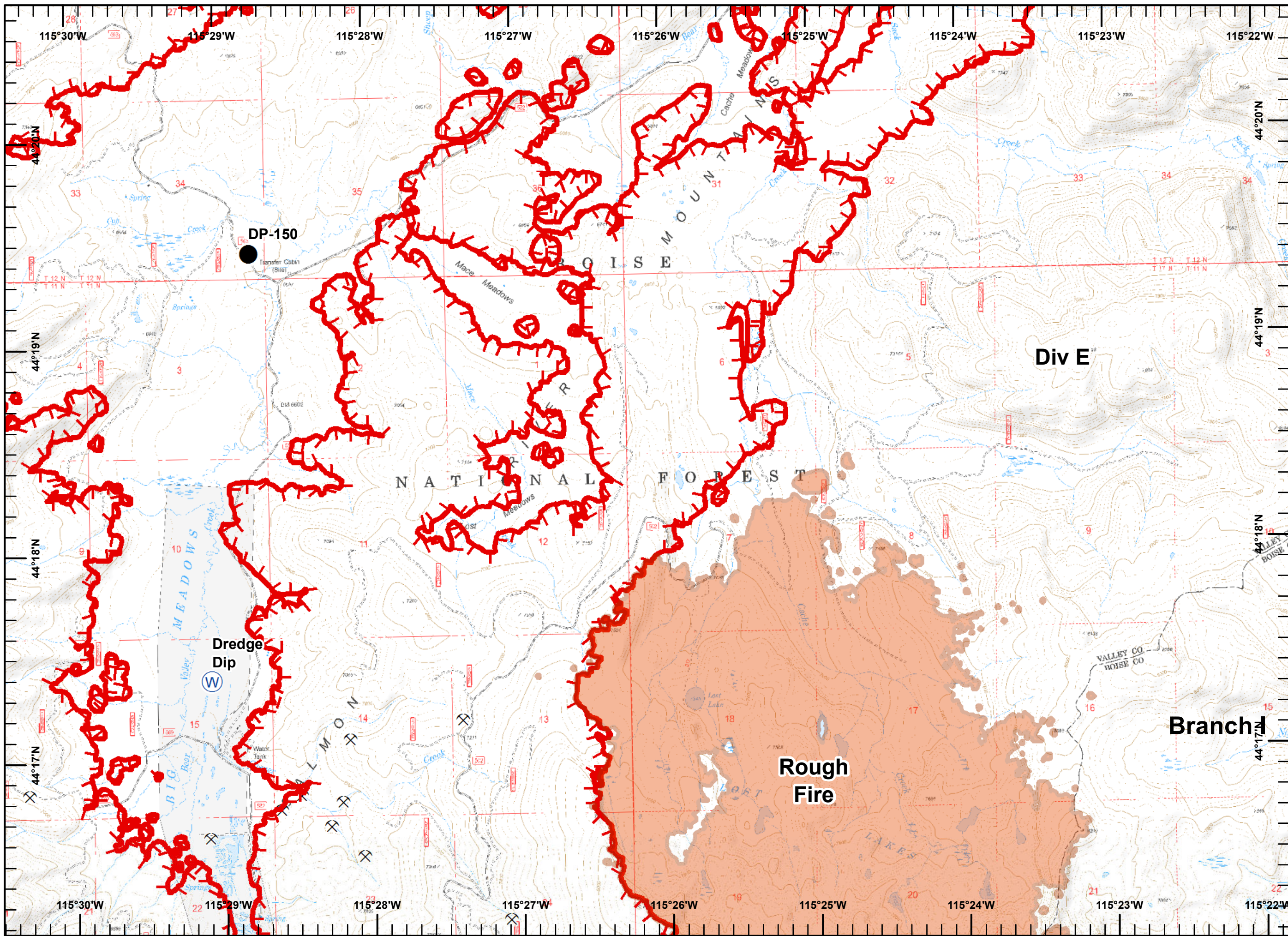


**Pioneer Fire
ID-BOF-000539
09/12/2016**



Legend

- Drop Point
- Ⓜ Water Source
- Ⓧ Mine
- ▬ Uncontrolled Fire Edge
- Rough Fire



Pioneer Fire
ID-BOF-000539
09/12/2016



Legend

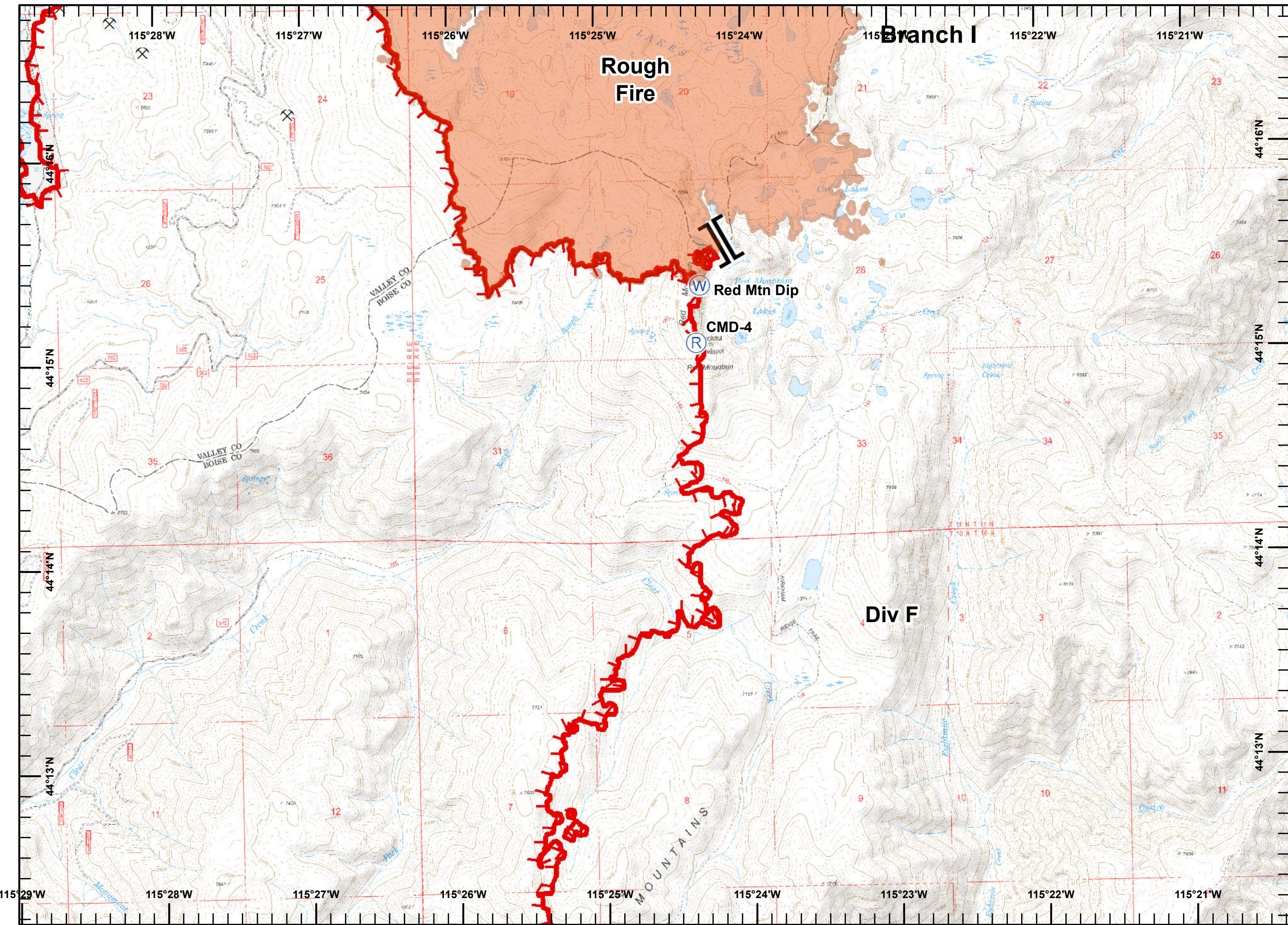
Repeater

Water Source

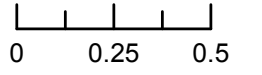
Branch Break

Mine

Uncontrolled Fire Edge
 Rough Fire



Miles

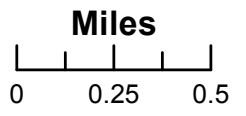
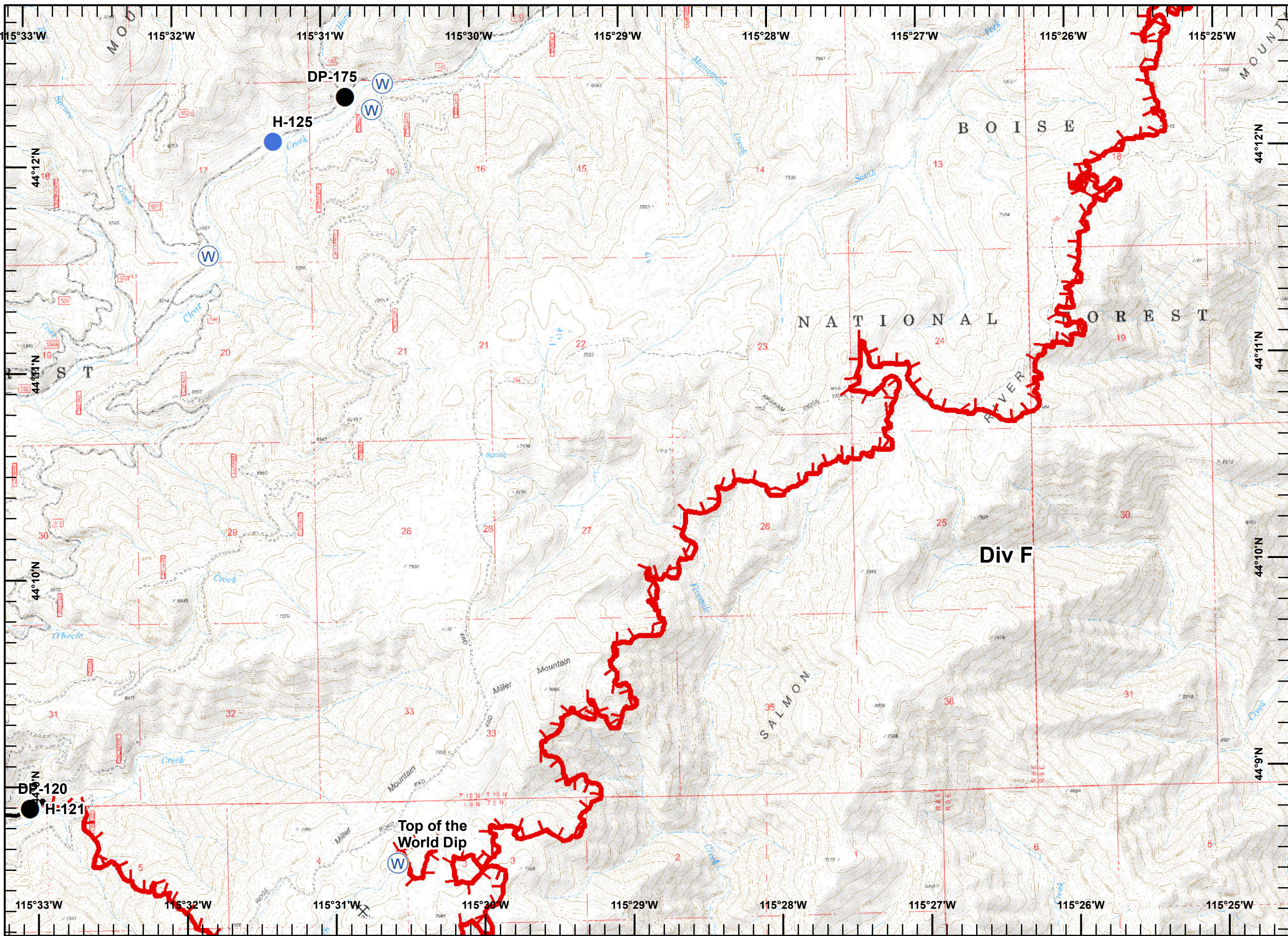


Pioneer Fire
ID-BOF-000539
09/12/2016



Legend

-  Drop Point
-  Helispot
-  Water Source
-  Mine
-  Uncontrolled Fire Edge
-  Completed Line

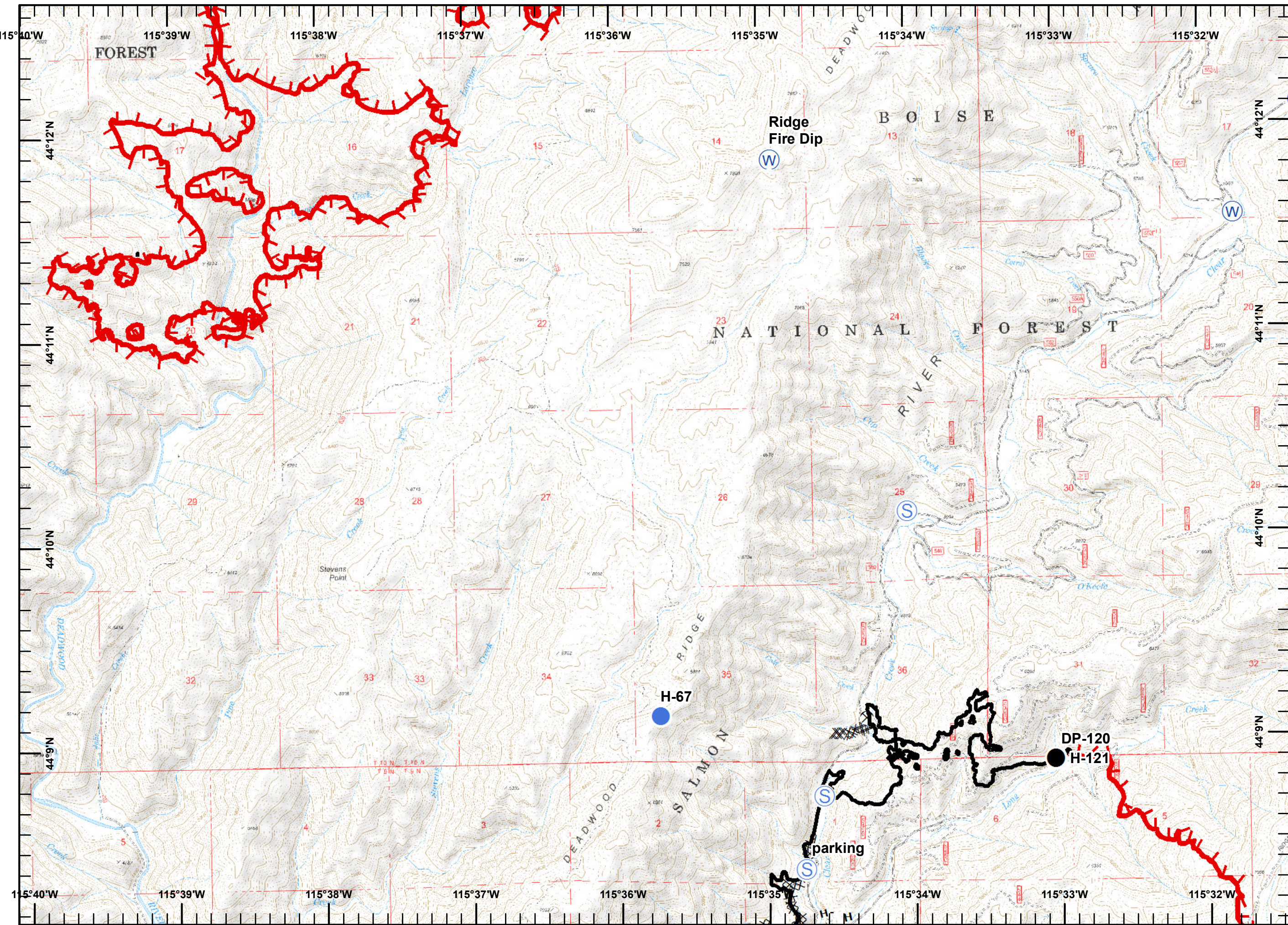
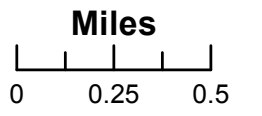


Pioneer Fire
ID-BOF-000539
09/12/2016



Legend

-  Drop Point
-  Helispot
-  Staging Area
-  Water Source
-  Mine
-  Uncontrolled Fire Edge
-  Completed Line
-  Completed Dozer Line
-  Hand Line

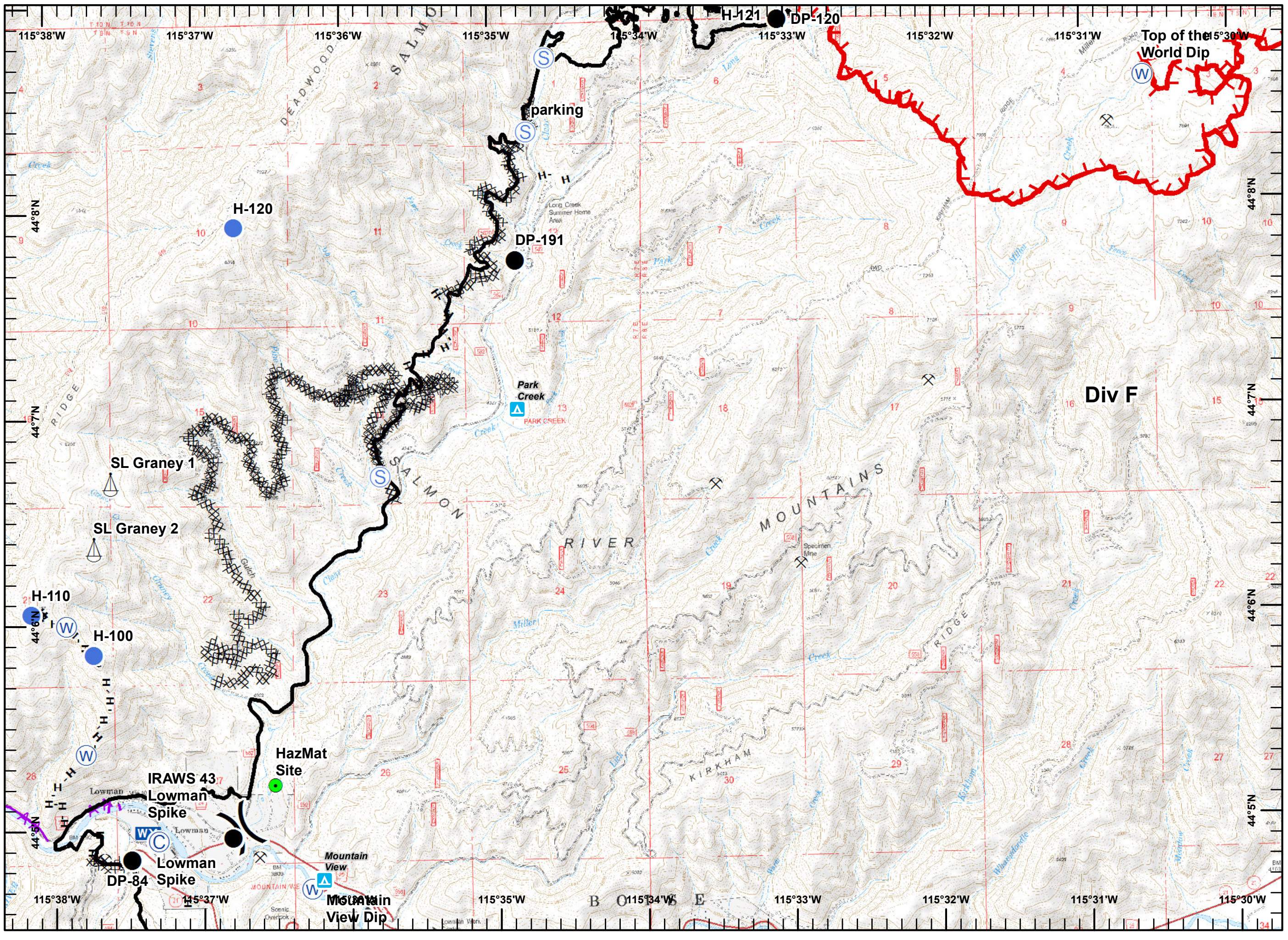
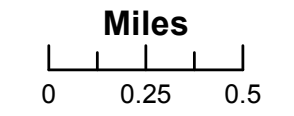


Pioneer Fire
ID-BOF-000539
09/12/2016



Legend

- Camp
- Drop Point
- Helispot
- Highlighted Feature
- Mobile Weather Unit
- Sling Site
- Staging Area
- Water Source
- Division Break
- Mine
- Sites
- Campground
- Uncontrolled Fire Edge
- Completed Line
- Completed Dozer Line
- Hand Line
- Plow Line
- Aerial Hazard

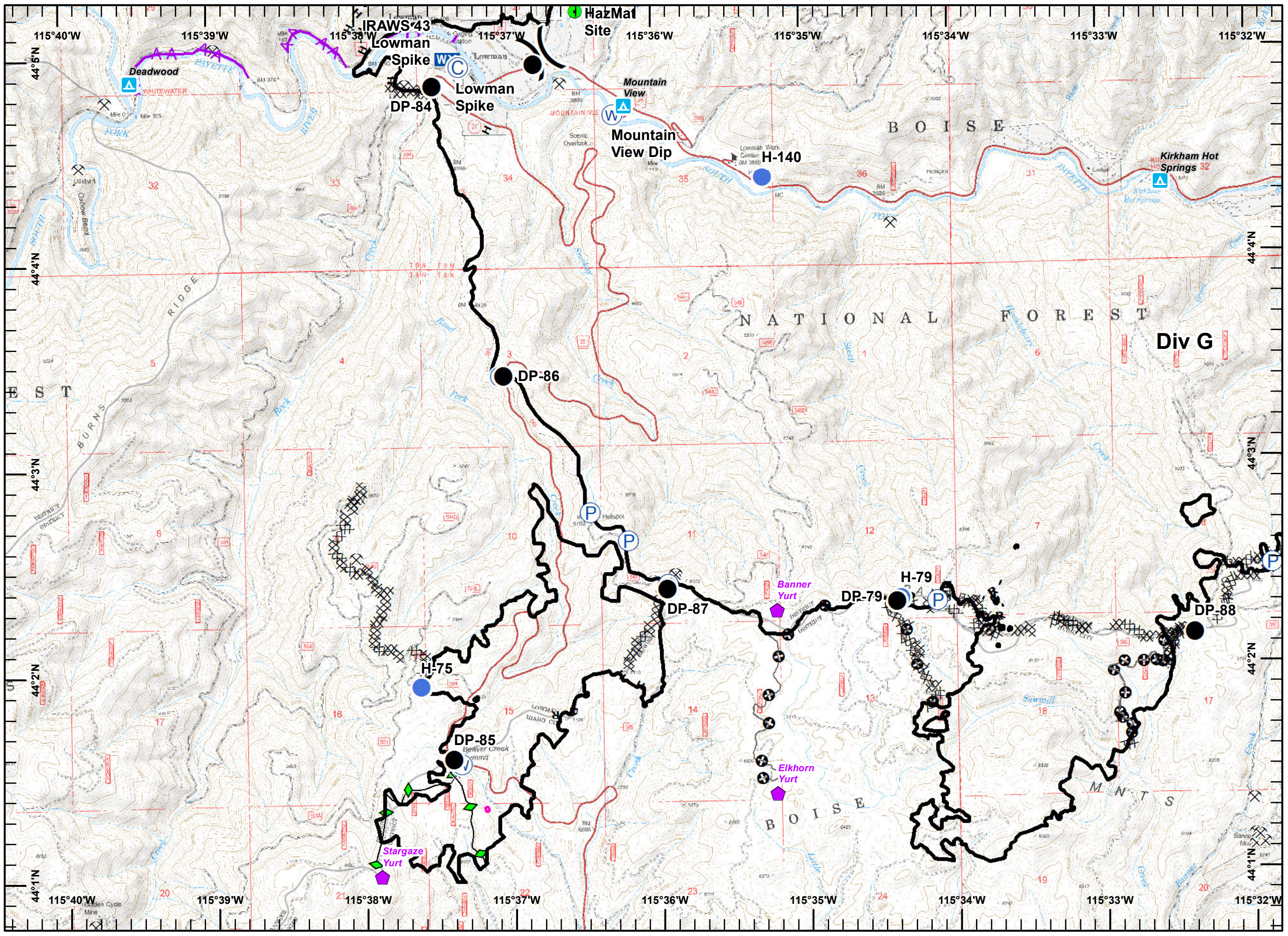
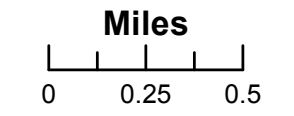


Pioneer Fire
ID-BOF-000539
09/12/2016



Legend

- Camp
- Drop Point
- Helispot
- Highlighted Feature
- Mobile Weather Unit
- Pump
- Water Source
- Division Break
- Yurt
- Mine
- Sites**
- Campground
- Completed Line
- RRoad as Completed Line
- Completed Dozer Line
- HHand Line
- Plow Line
- Aerial Hazard
- Other
- Unknown

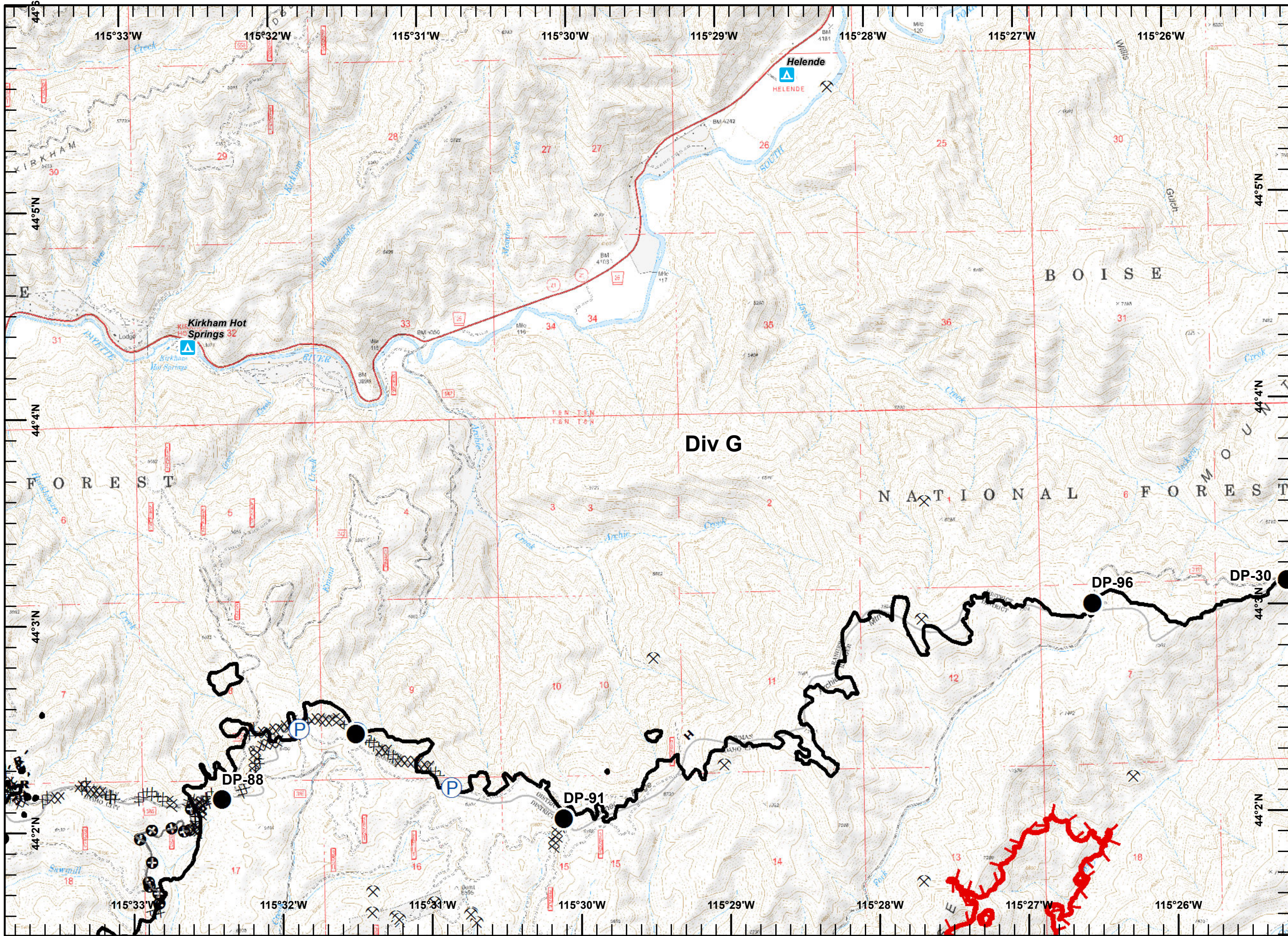
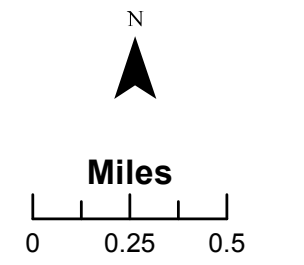


Pioneer Fire
ID-BOF-000539
09/12/2016



Legend















- Drop Point
- Pump
- Water Source
- Mine
- Campground
- Uncontrolled Fire Edge
- Completed Line
- Road as Completed Line
- Completed Dozer Line
- Hand Line
- Other



Pioneer Fire
ID-BOF-000539
09/12/2016

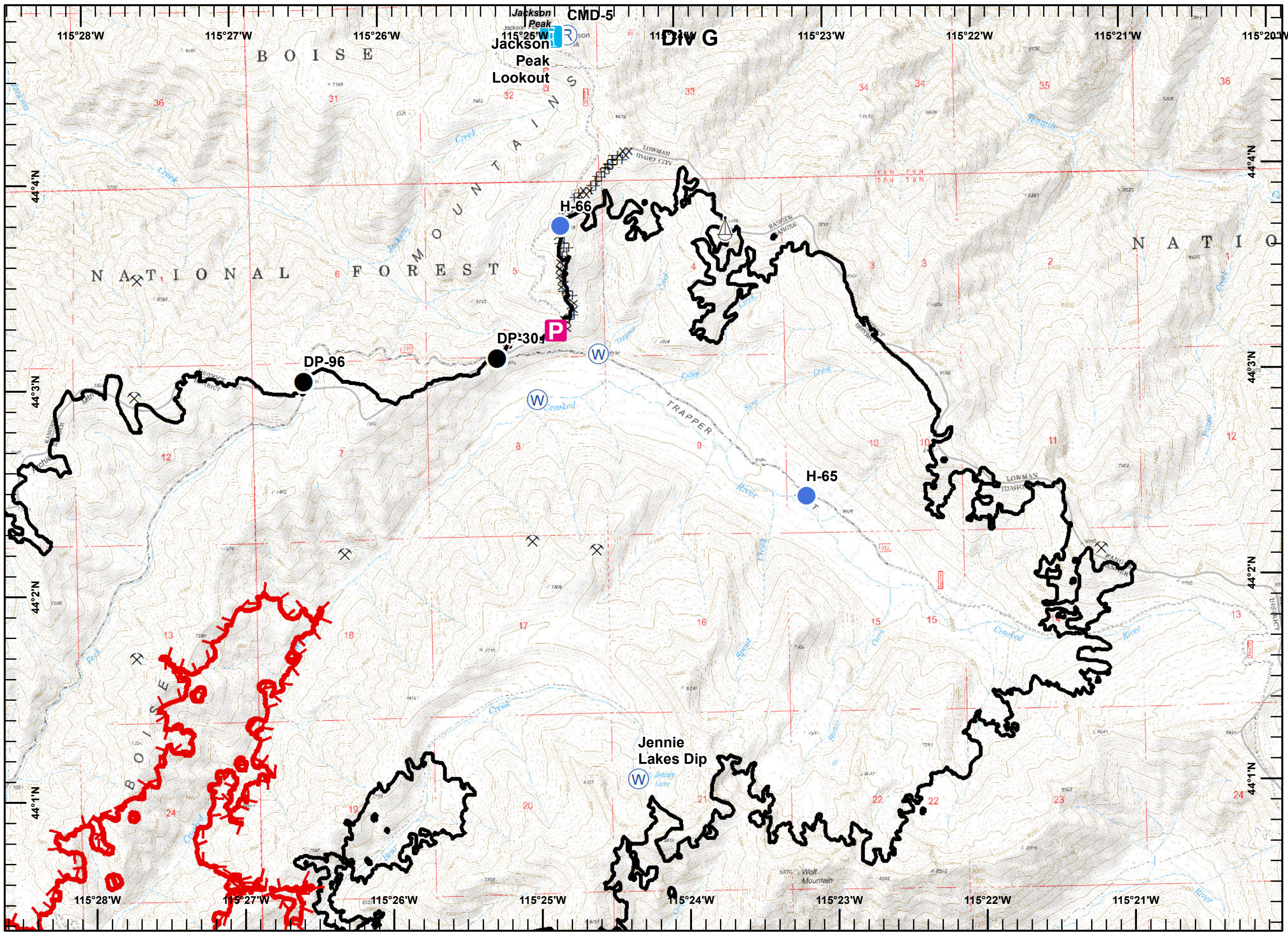
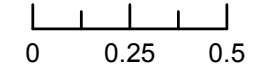


Legend

-  Drop Point
-  Helispot
-  Highlighted Feature
-  Pump
-  Repeater
-  Sling Site
-  Water Source
-  Lookout
-  Mine
- Sites**
-  Structure
-  Uncontrolled Fire Edge
-  Completed Line
-  RRoad as Completed Line
-  Completed Dozer Line



Miles

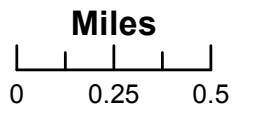
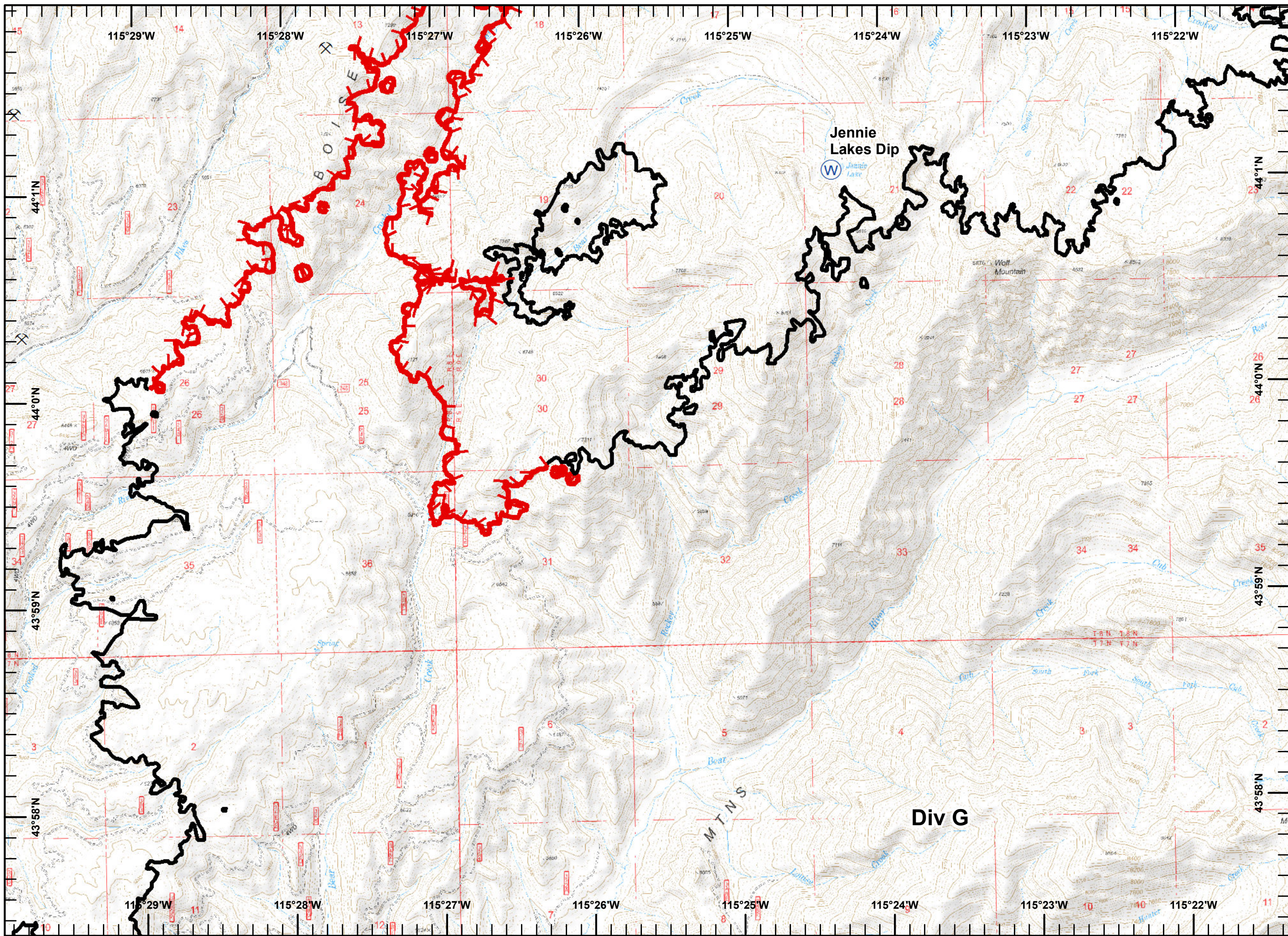


Pioneer Fire
ID-BOF-000539
09/12/2016



Legend









- Water Source
- Mine
- Uncontrolled Fire Edge
- Completed Line

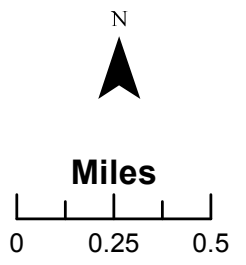
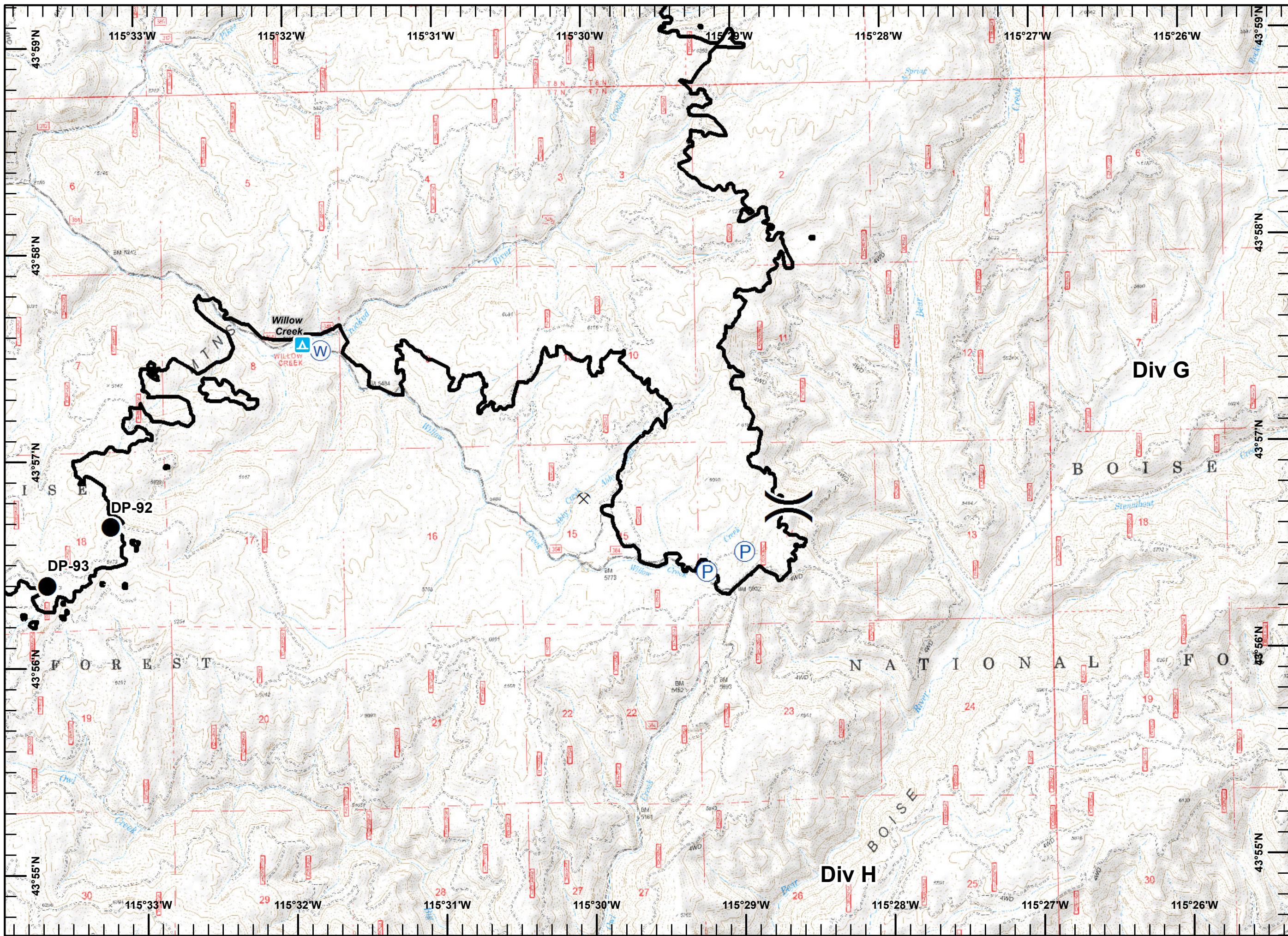


Pioneer Fire
ID-BOF-000539
09/12/2016












Legend

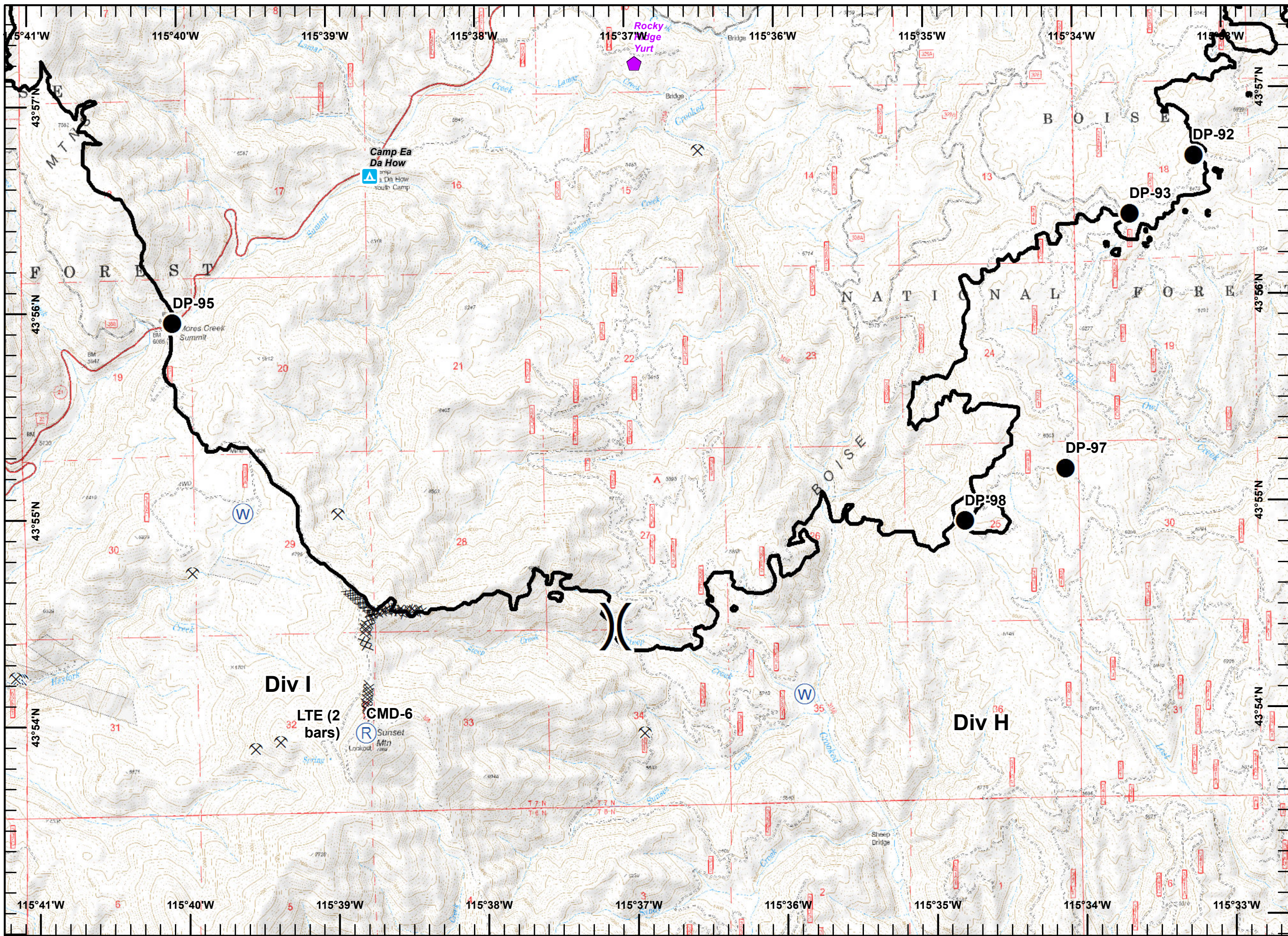
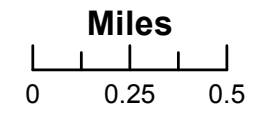
-  Drop Point
-  Highlighted Feature
-  Pump
-  Water Source
-  Division Break
-  Mine
- Sites**
-  Campground
-  Completed Line





Legend














-  Drop Point
-  Repeater
-  Water Source
-  Division Break
-  Yurt
-  Mine
- Sites
-  Campground
-  Completed Line
-  Completed Dozer Line

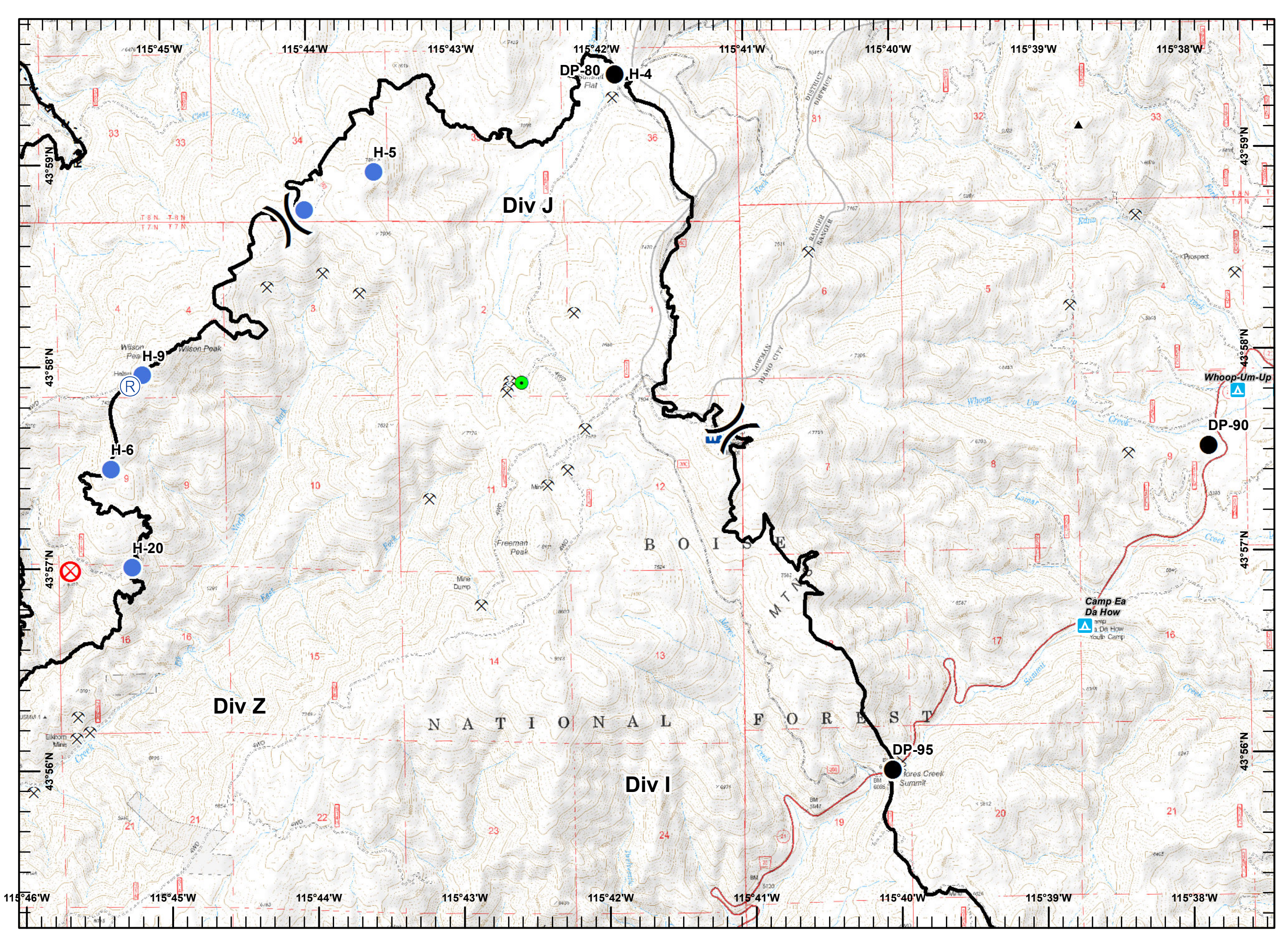
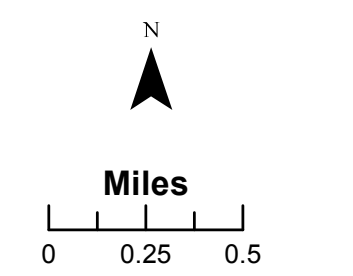


Pioneer Fire
ID-BOF-000539
09/12/2016



Legend






-  Drop Point
-  Fire Origin
-  Helispot
-  Highlighted Feature
-  Mobile Weather Unit
-  Division Break
-  Mine Sites
-  Campground
-  Structure
-  Completed Line
-  R Road as Completed Line
-  Completed Dozer Line
-  H Hand Line









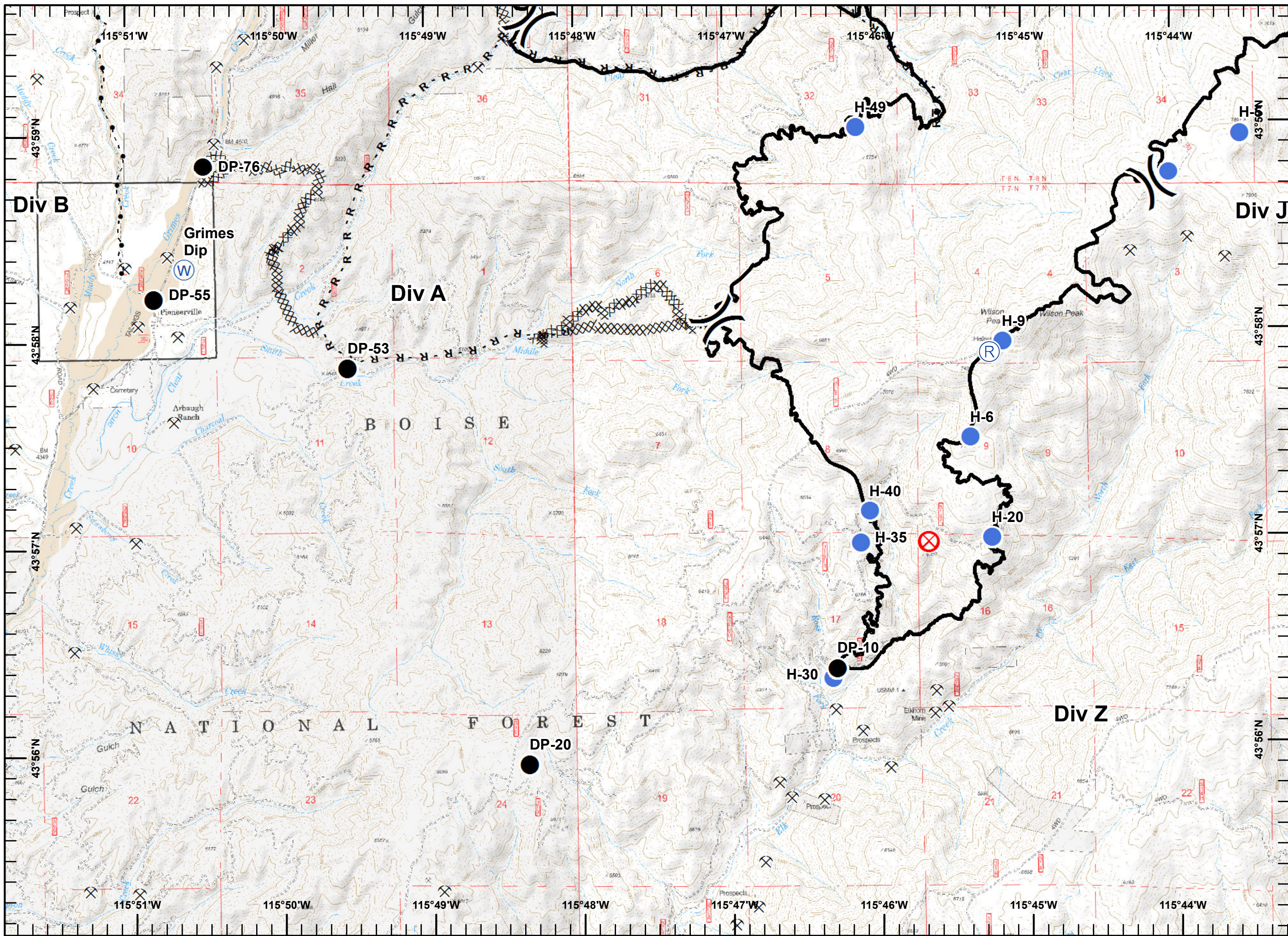
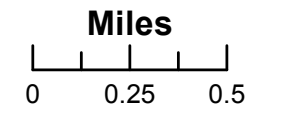
Pioneer Fire
ID-BOF-000539
09/12/2016



Legend

-  Drop Point
-  Fire Origin
-  Helispot
-  Water Source
-  Division Break

-  Mine
-  Completed Line
-  Road as Completed Line
-  Completed Dozer Line
-  Hand Line
-  Highlighted Feature



**Pioneer Fire
ID-BOF-000539
IAP Transportation Map
September 12, 2016**

Page 23

0 2 4 Miles

