
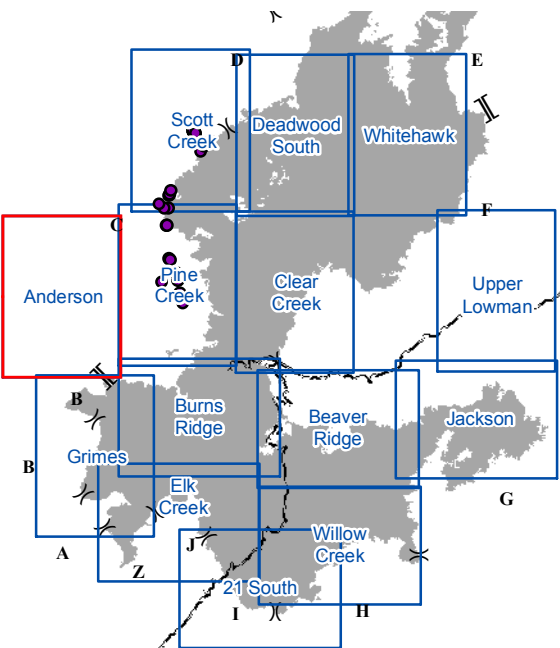
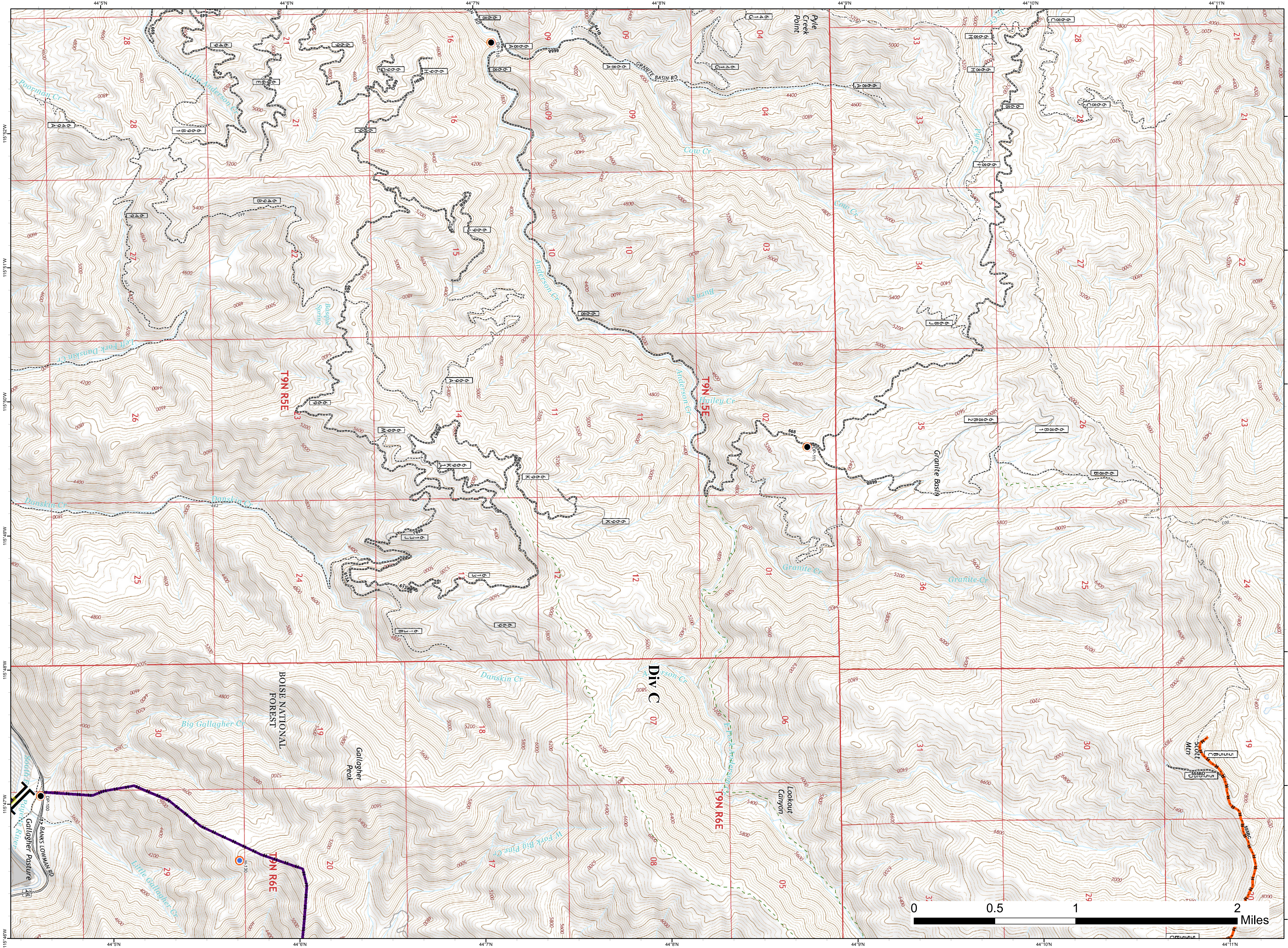


Suppression Repair
Pioneer Fire
ID-BOF-000539
Anderson
09/13/2016
185,895 Acres



- Legend**
- Arch Survey (Cleared)
 - Suppression Repair Status**
 - Needed
 - Completed
 - Certified
 - Incident Data**
 - Drop Point
 - Helispot
 - H - H Hand Line
 - R - R Road as Line
 - Division Break
 - Branch Break
 - Zone Break
 - Fire Perimeter
 - All Vehicle Roads
 - High Clearance Roads
 - Closed Road
 - Motorized Trail
 - Non-Motorized Trail
 - Private



Datum UTM NAD 83 ±12n
Created by GB Team 2
Created date Date: 9/12/2016

