















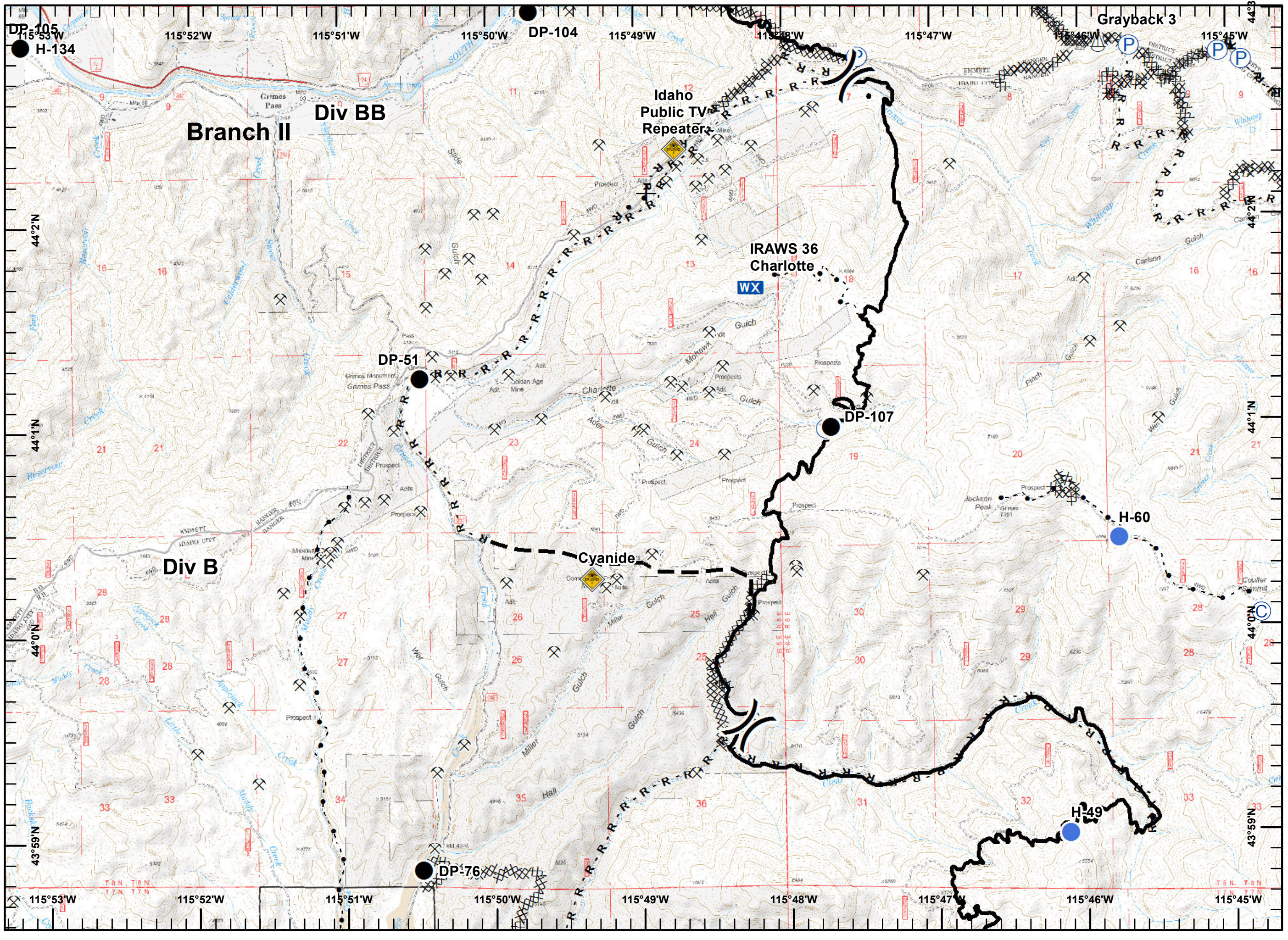
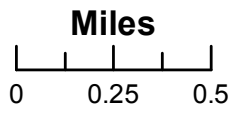


Pioneer Fire
ID-BOF-000539
09/14/2016



Legend













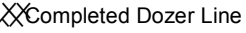

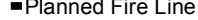
-  Drop Point
-  Helispot
-  Mobile Weather Unit
-  Pump
-  Sling Site
-  Water Source
-  Hazard
-  Division Break
-  Mine
-  Completed Line
-  Road as Completed Line
-  Completed Dozer Line
-  Hand Line
-  Proposed Dozer Line
-  Planned Fire Line
-  Highlighted Feature

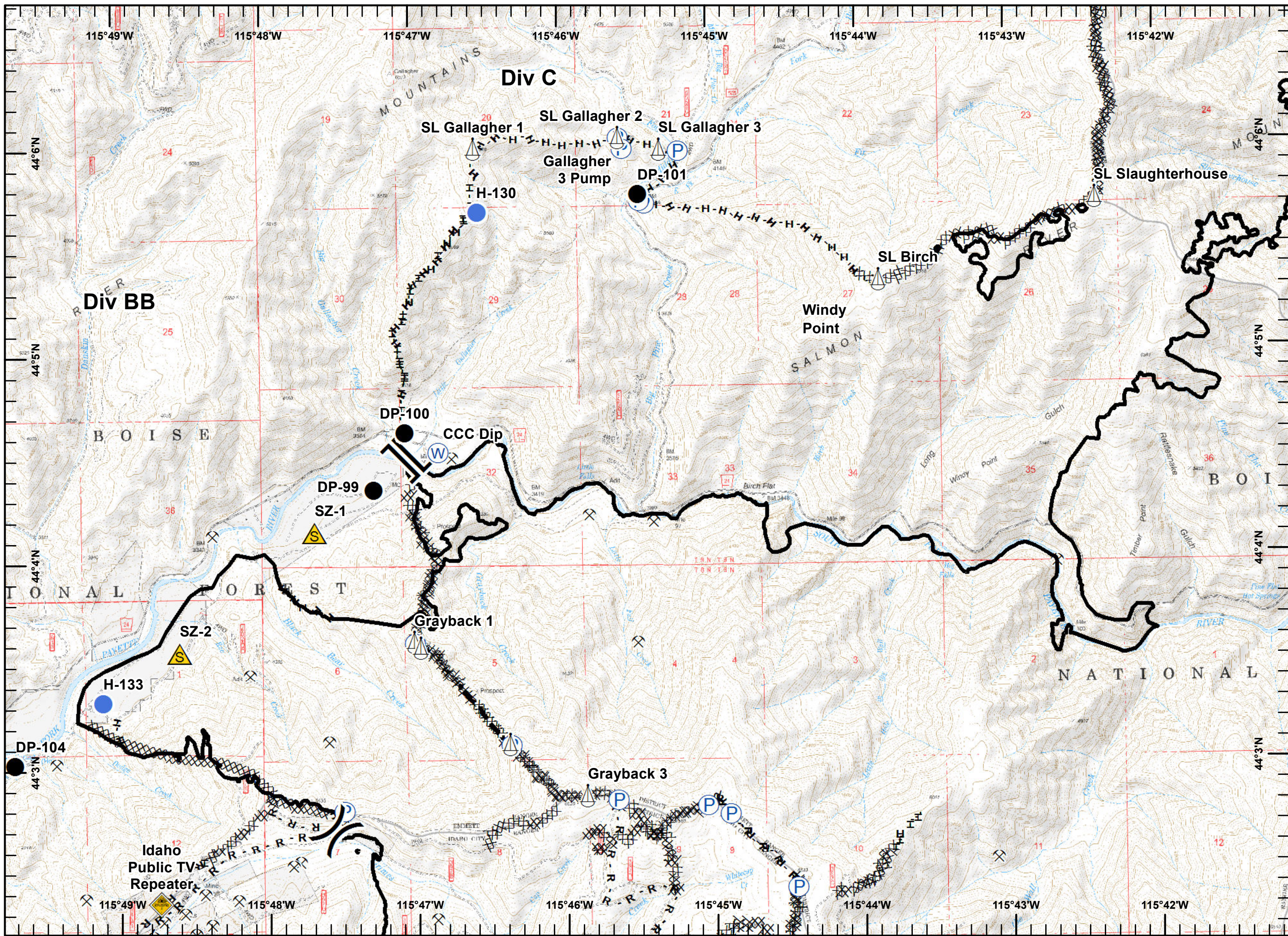
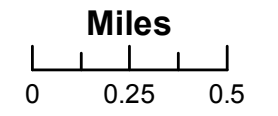


Pioneer Fire
ID-BOF-000539
09/14/2016



Legend














-  Drop Point
-  Helispot
-  Pump
-  Safety Zone
-  Sling Site
-  Water Source
-  Hazard
-  Division Break
-  Branch Break
-  Mine
-  Completed Line
-  R Road as Completed Line
-  Completed Dozer Line
-  H Hand Line
-  Planned Fire Line

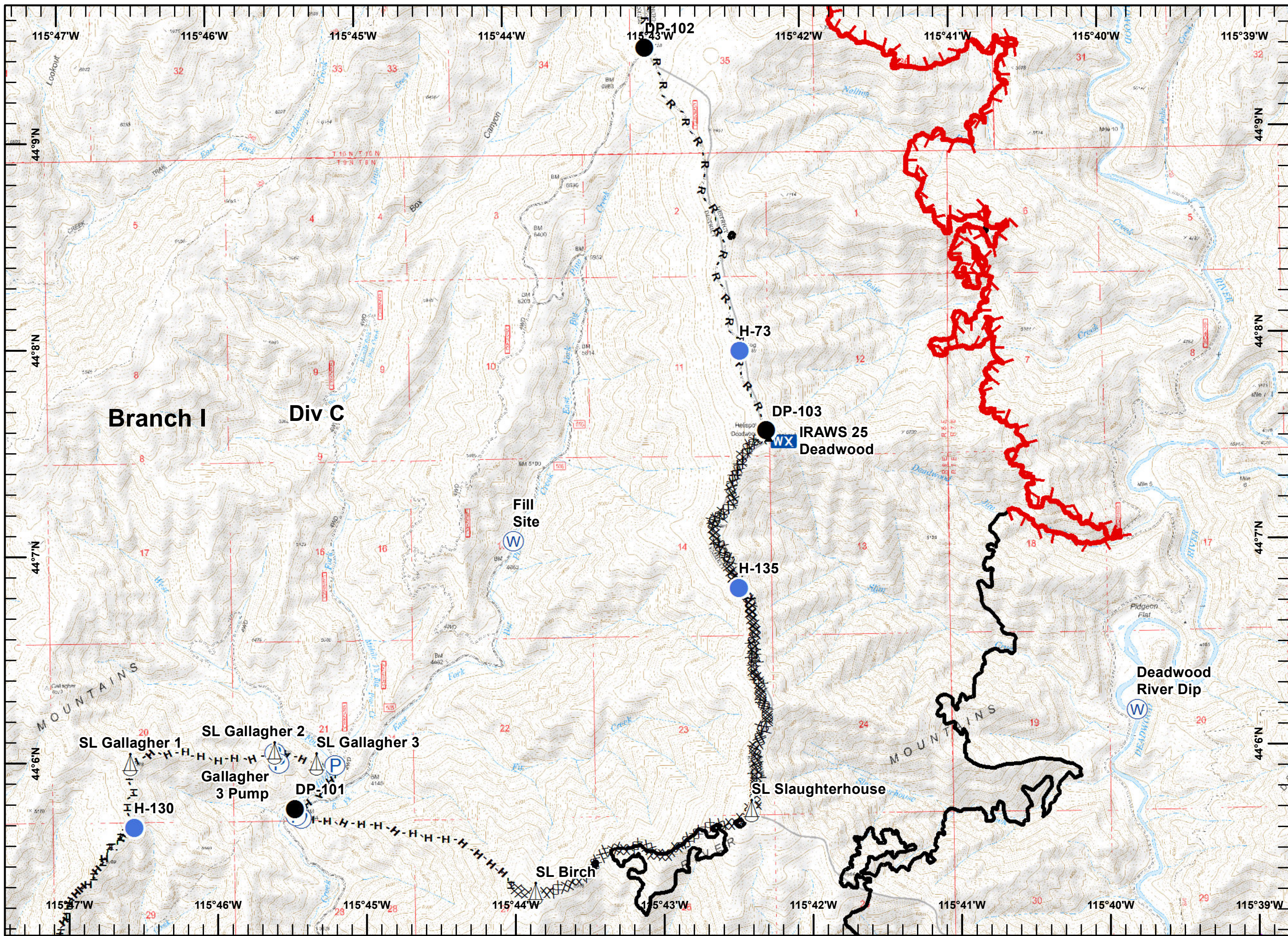



**Pioneer Fire
ID-BOF-00539
09/14/2016**



Legend








-  Drop Point
-  Helispot
-  Mobile Weather Unit
-  Pump
-  Sling Site
-  Water Source
-  Mine
- Sites**
-  Structure
-  Uncontrolled Fire Edge
-  Completed Line
-  Road as Completed Line
-  Completed Dozer Line
-  Hand Line

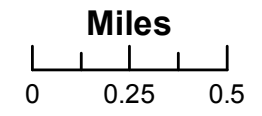
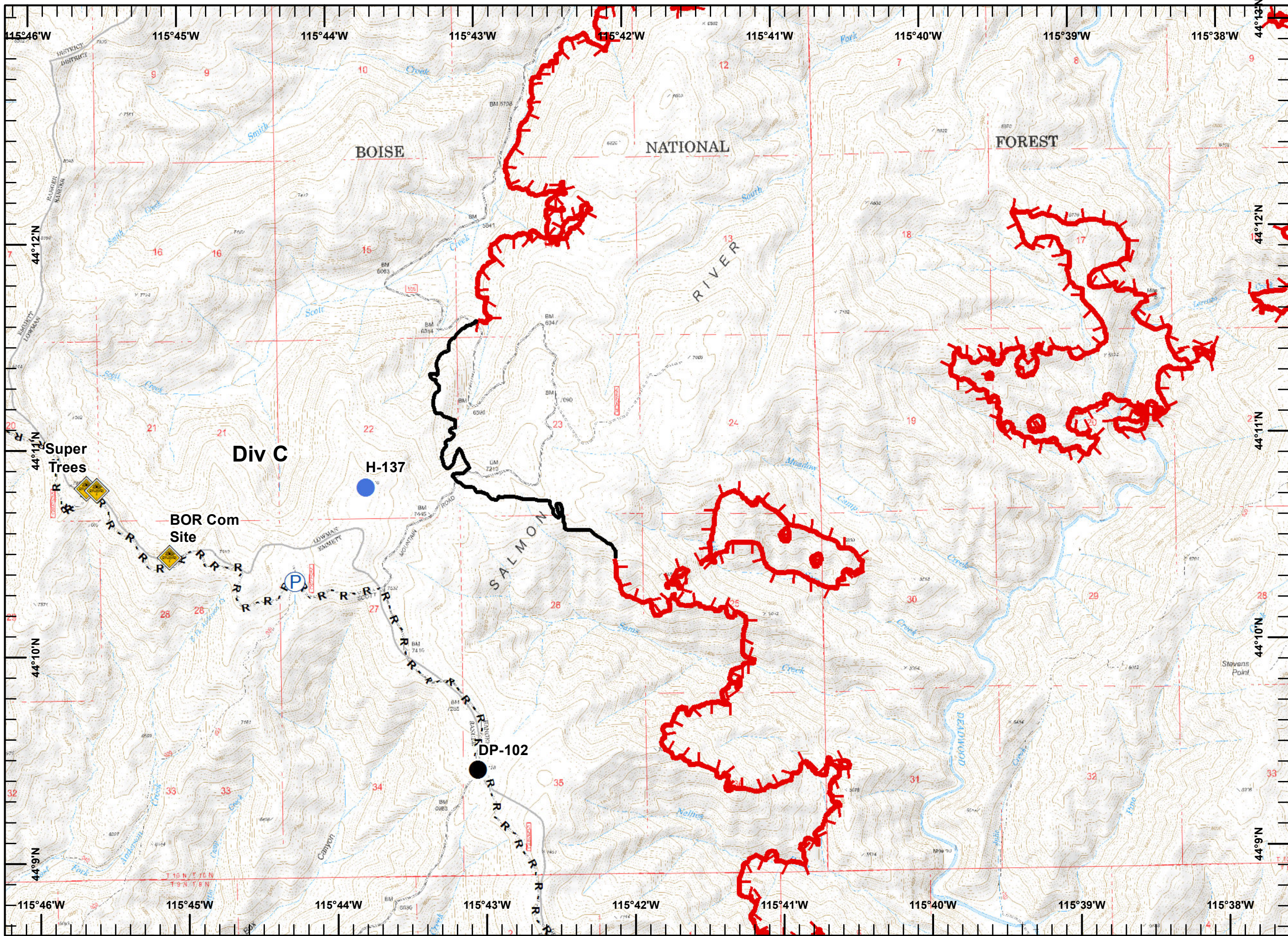


Pioneer Fire
ID-BOF-000539
09/14/2016



Legend









-  Drop Point
-  Helispot
-  Pump
-  Hazard
-  Uncontrolled Fire Edge
-  Completed Line
-  RRoad as Completed Line

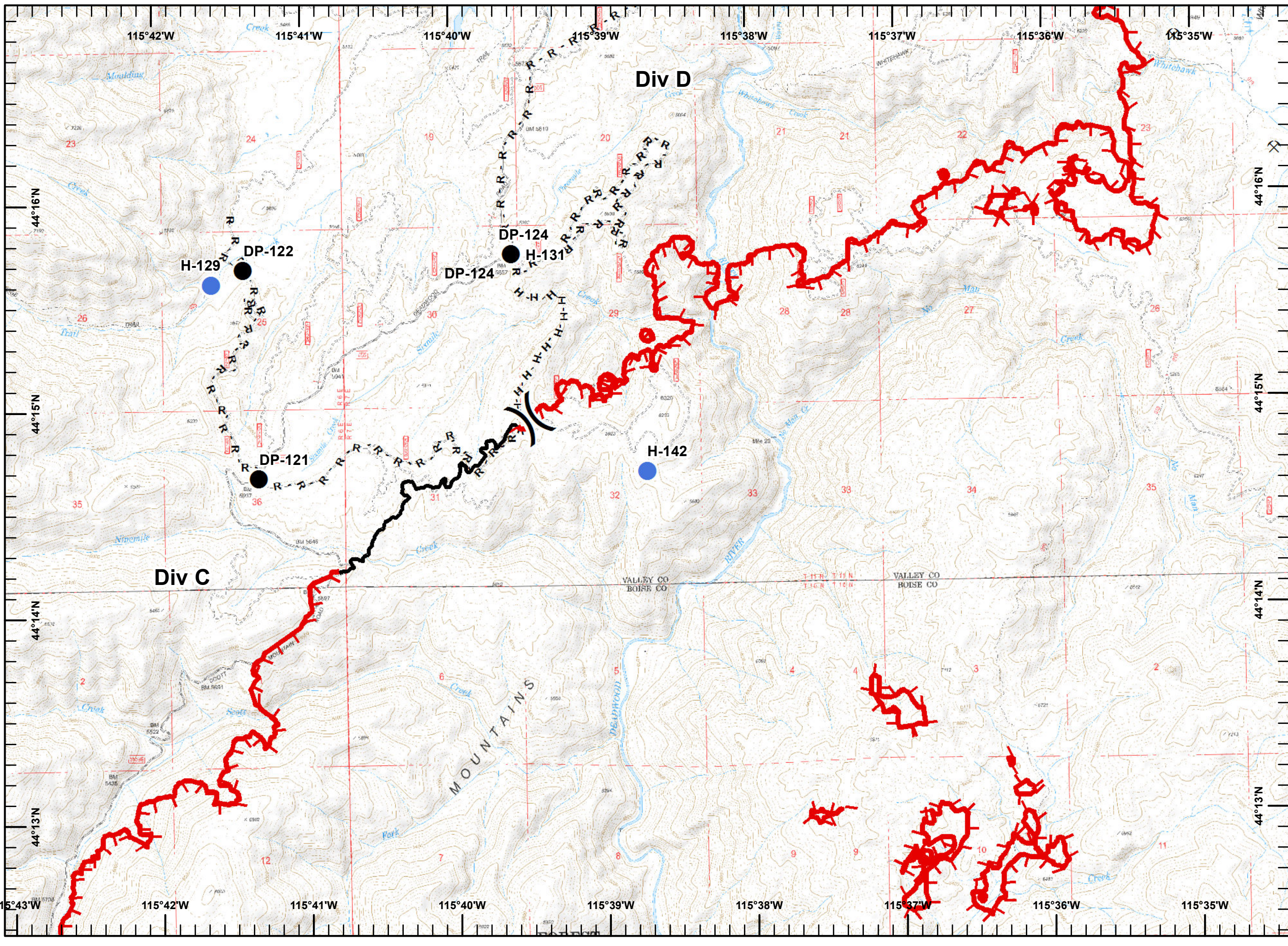
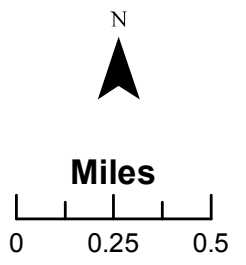


Pioneer Fire
ID-BOF-000539
09/14/2016



Legend












-  Drop Point
-  Helispot
-  Division Break
-  Mine
-  Uncontrolled Fire Edge
-  Completed Line
-  Road as Completed Line
-  Hand Line



Pioneer Fire
ID-BOF-000539
09/14/2016

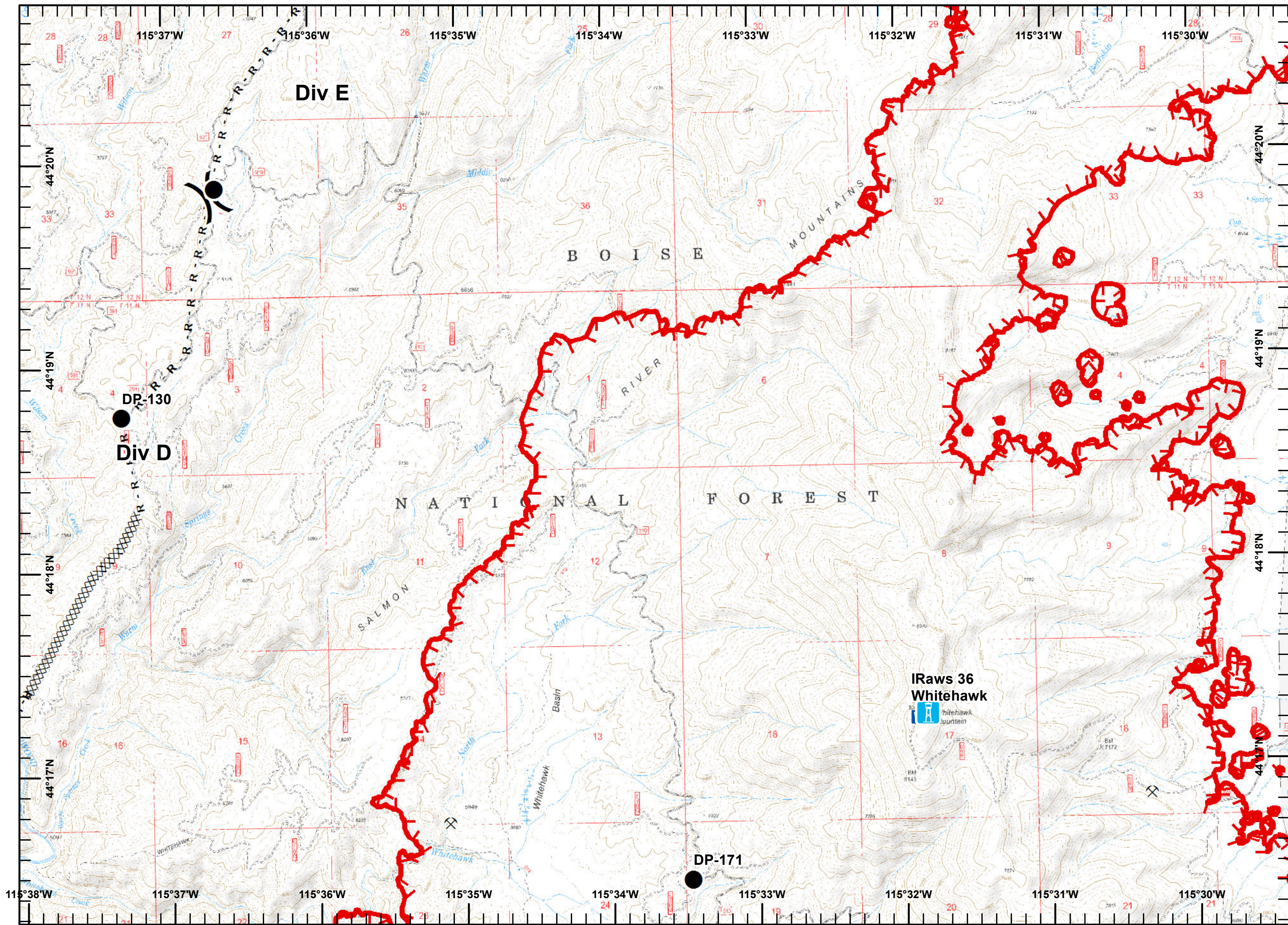
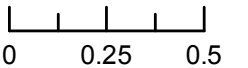


Legend

-  Drop Point
-  Helispot
-  Mobile Weather Unit
-  Division Break
-  Lookout
-  Mine
- Sites**
 -  Structure
 -  Uncontrolled Fire Edge
 -  Road as Completed Line
 -  Completed Dozer Line
 -  Hand Line



Miles

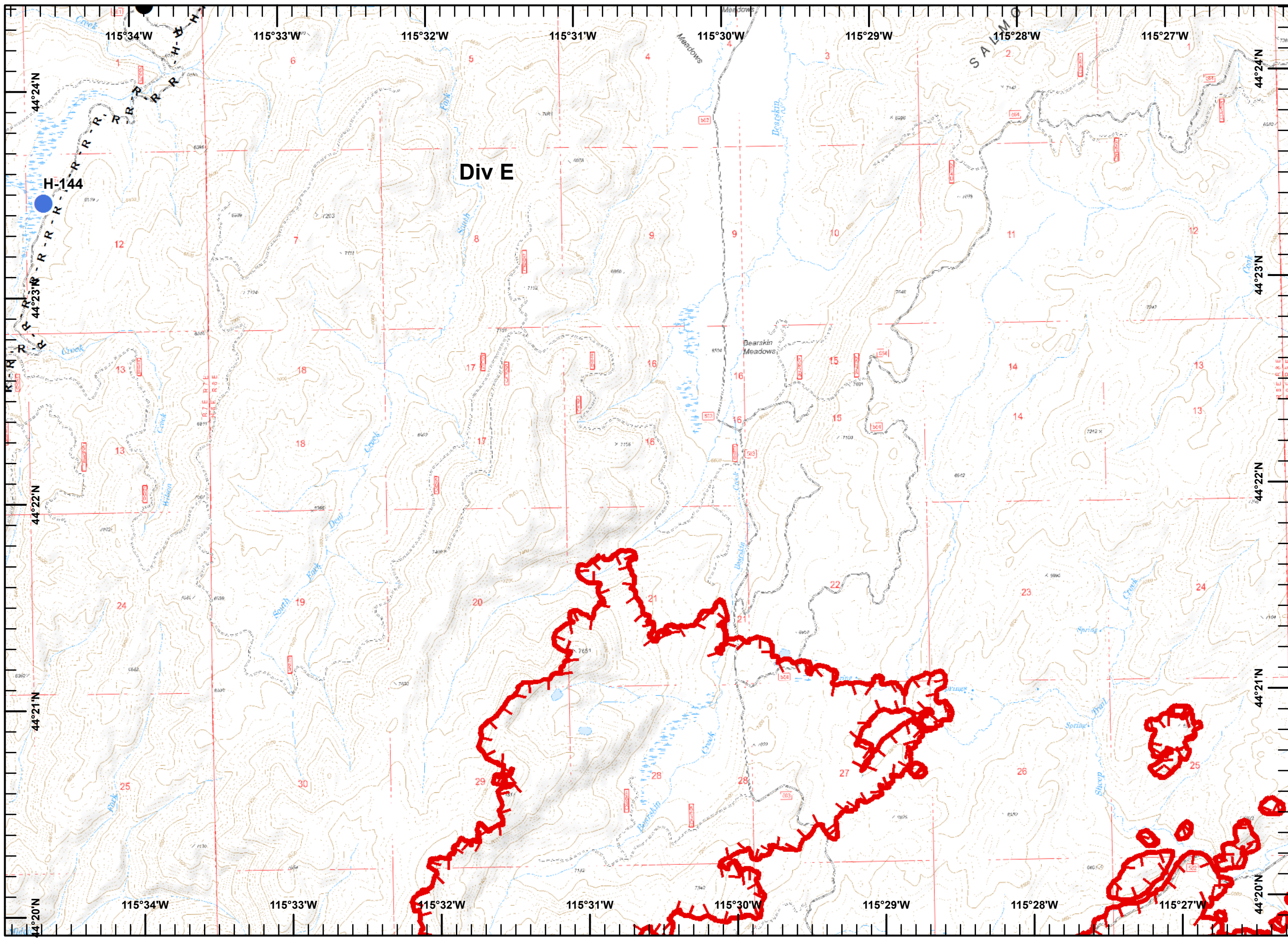
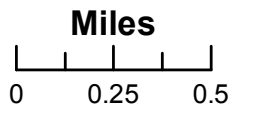


**Pioneer Fire
ID-BOF-000539
09/14/2016**



Legend







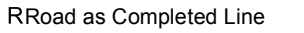
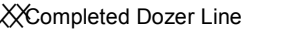

- Drop Point
- Helispot
- ▬ Uncontrolled Fire Edge
- RR Road as Completed Line
- HH Hand Line

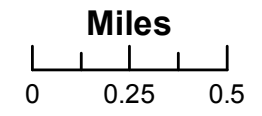
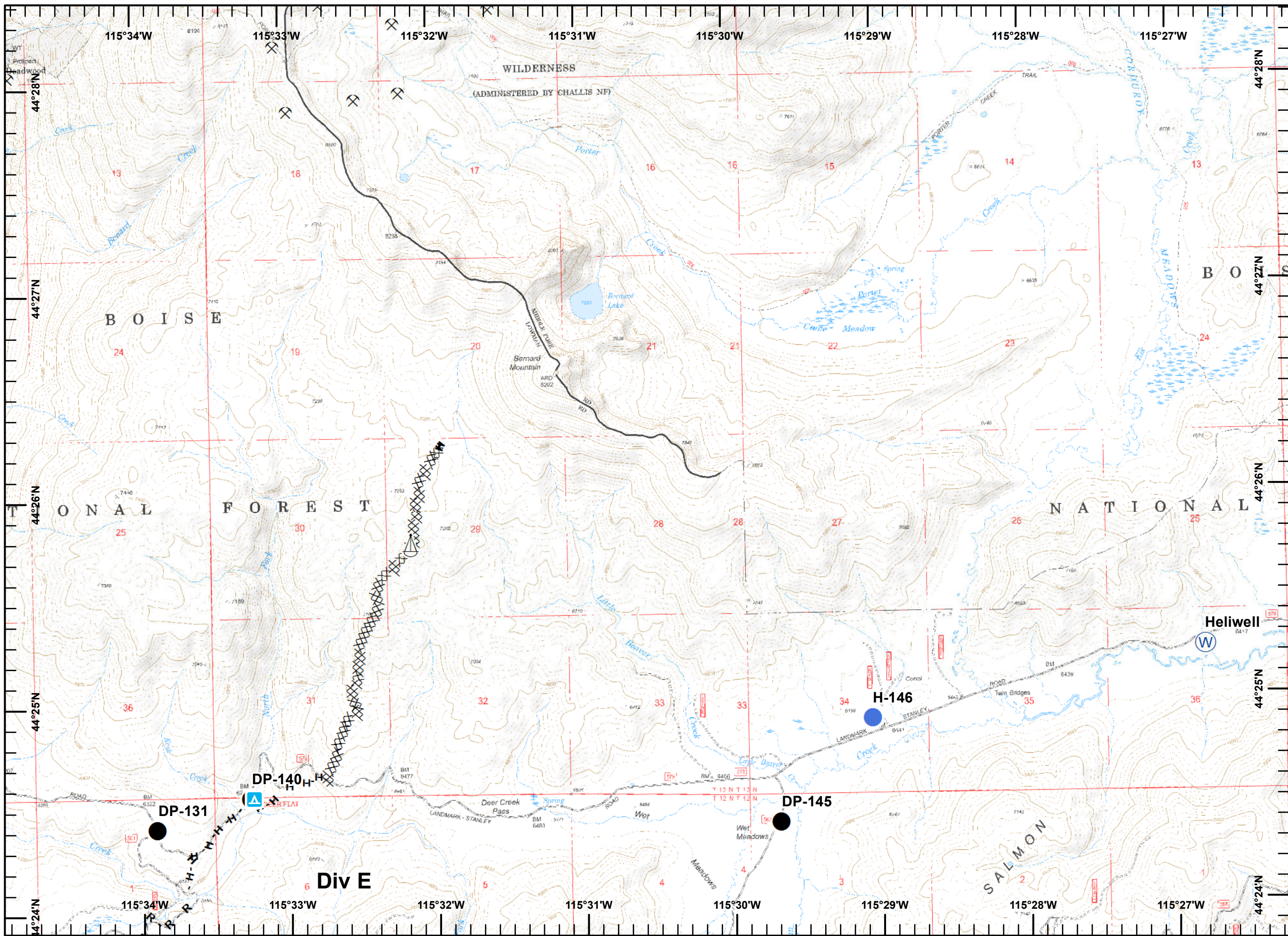


**Pioneer Fire
ID-BOF-000539
09/14/2016**



Legend


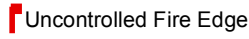
-  Drop Point
-  Helispot
-  Sling Site
-  Water Source
-  Mine Sites
-  Campground
-  RRoad as Completed Line
-  XCompleted Dozer Line
-  HHand Line

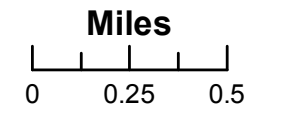
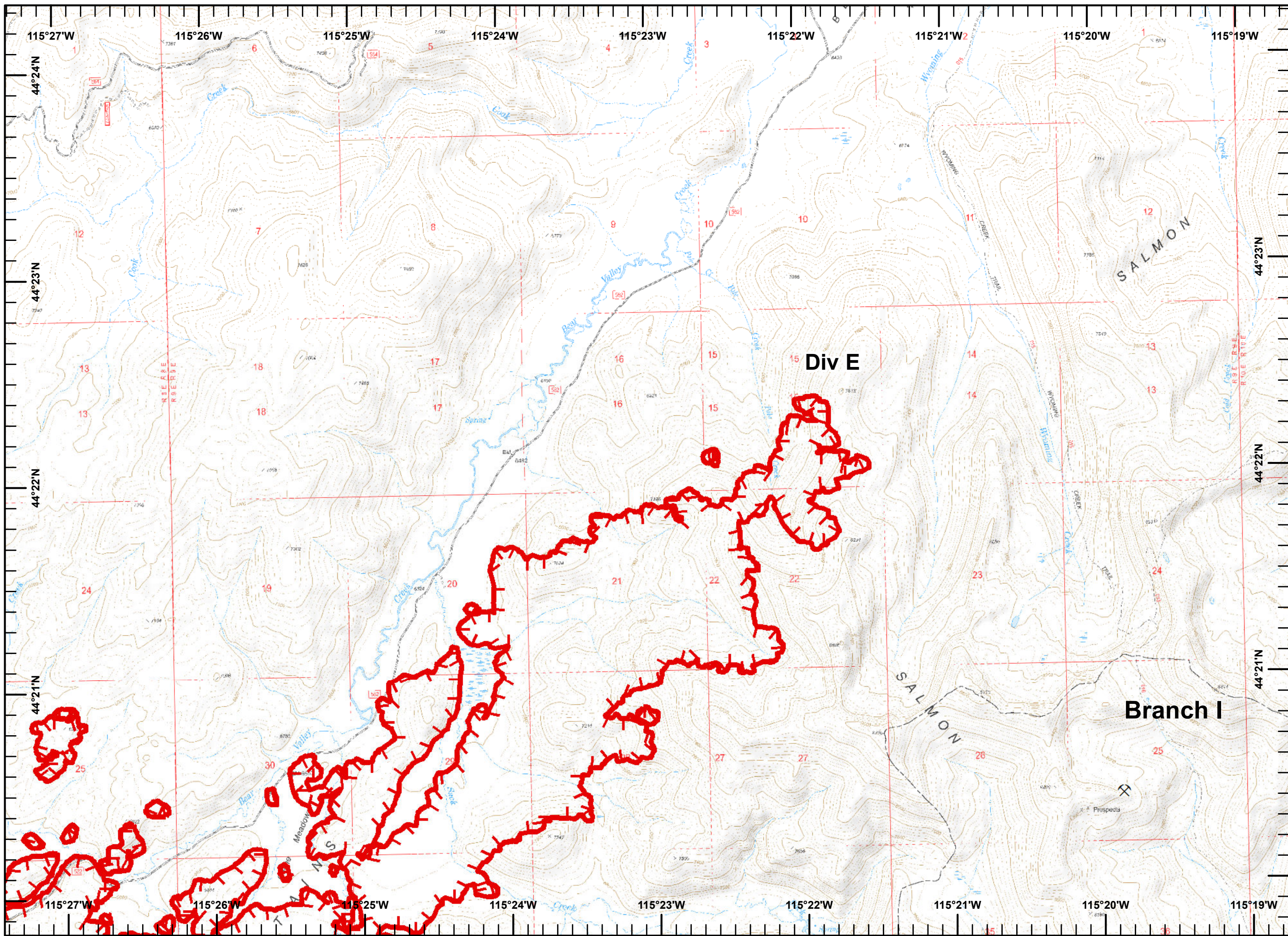


**Pioneer Fire
ID-BOF-000539
09/14/2016**



Legend

-  Mine
-  Uncontrolled Fire Edge

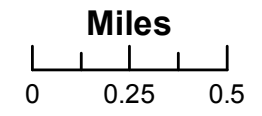
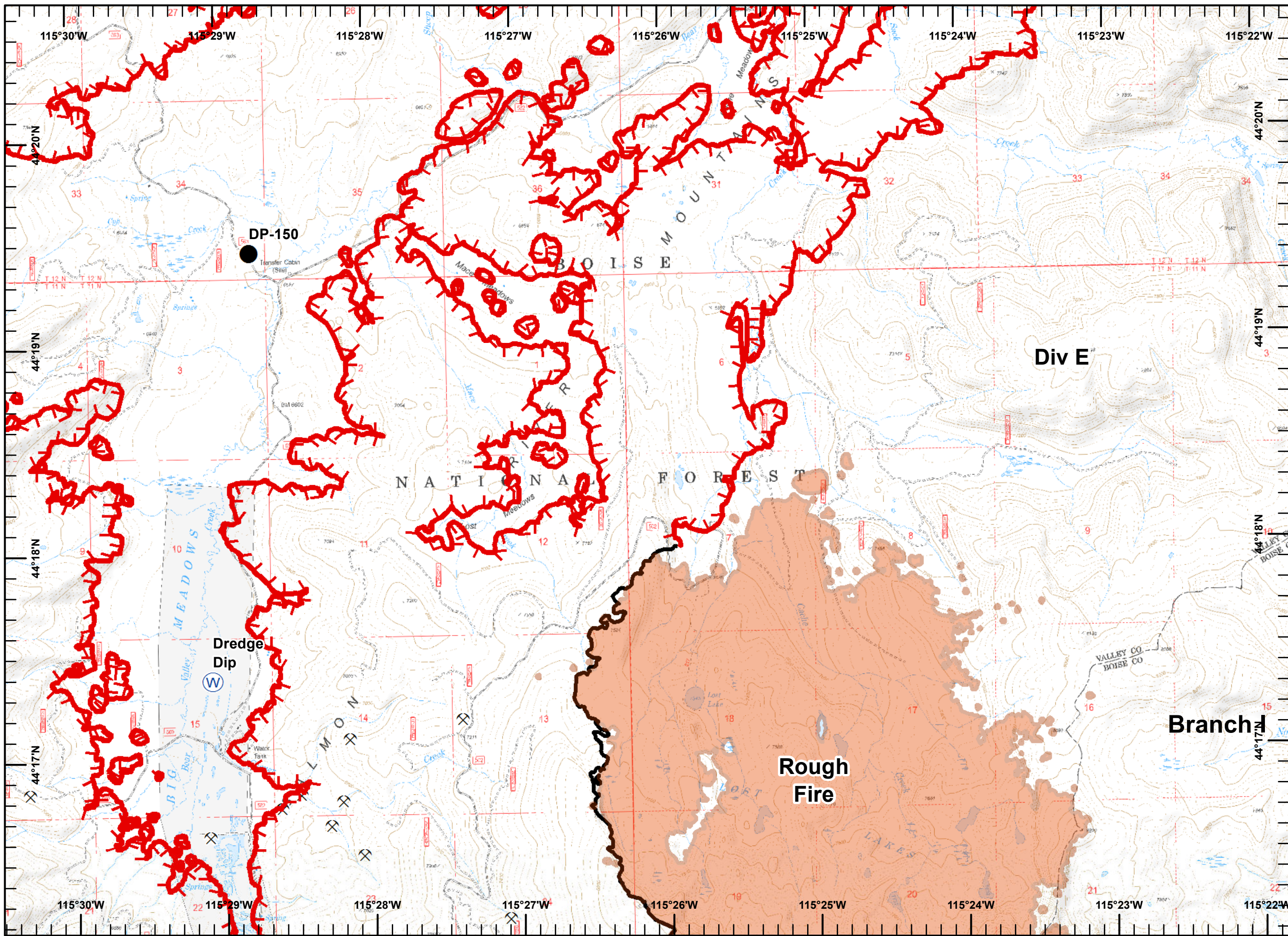


Pioneer Fire
ID-BOF-000539
09/14/2016



Legend

- Drop Point
- Ⓜ Water Source
- ⊗ Mine
- ▬ Uncontrolled Fire Edge
- ▬ Completed Line
- Rough Fire



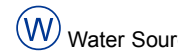
Pioneer Fire
ID-BOF-000539
09/14/2016



Legend



Repeater



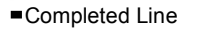
Water Source



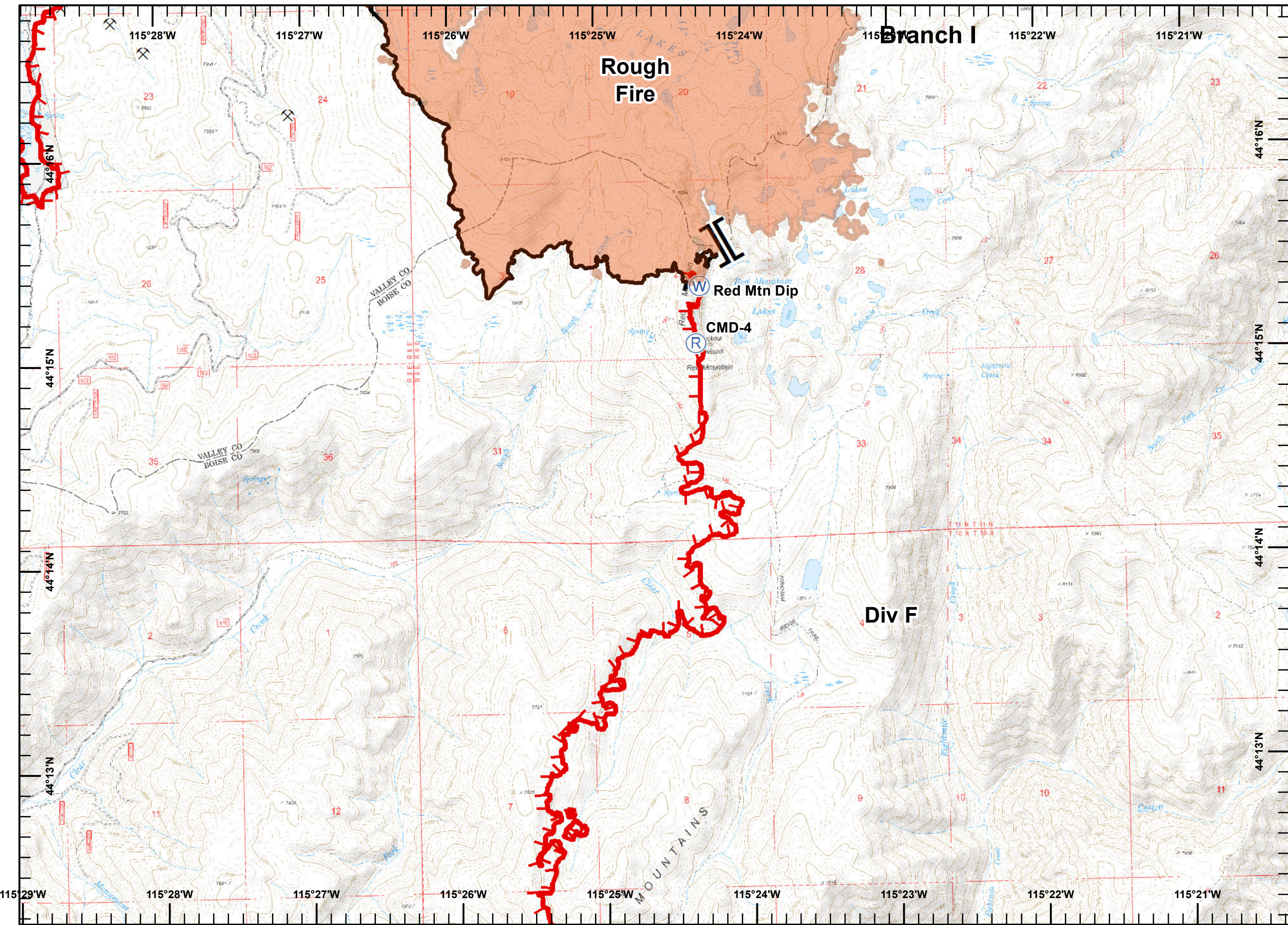
Branch Break



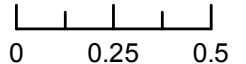
Mine



Rough Fire



Miles

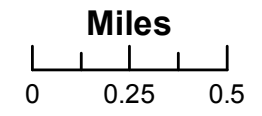
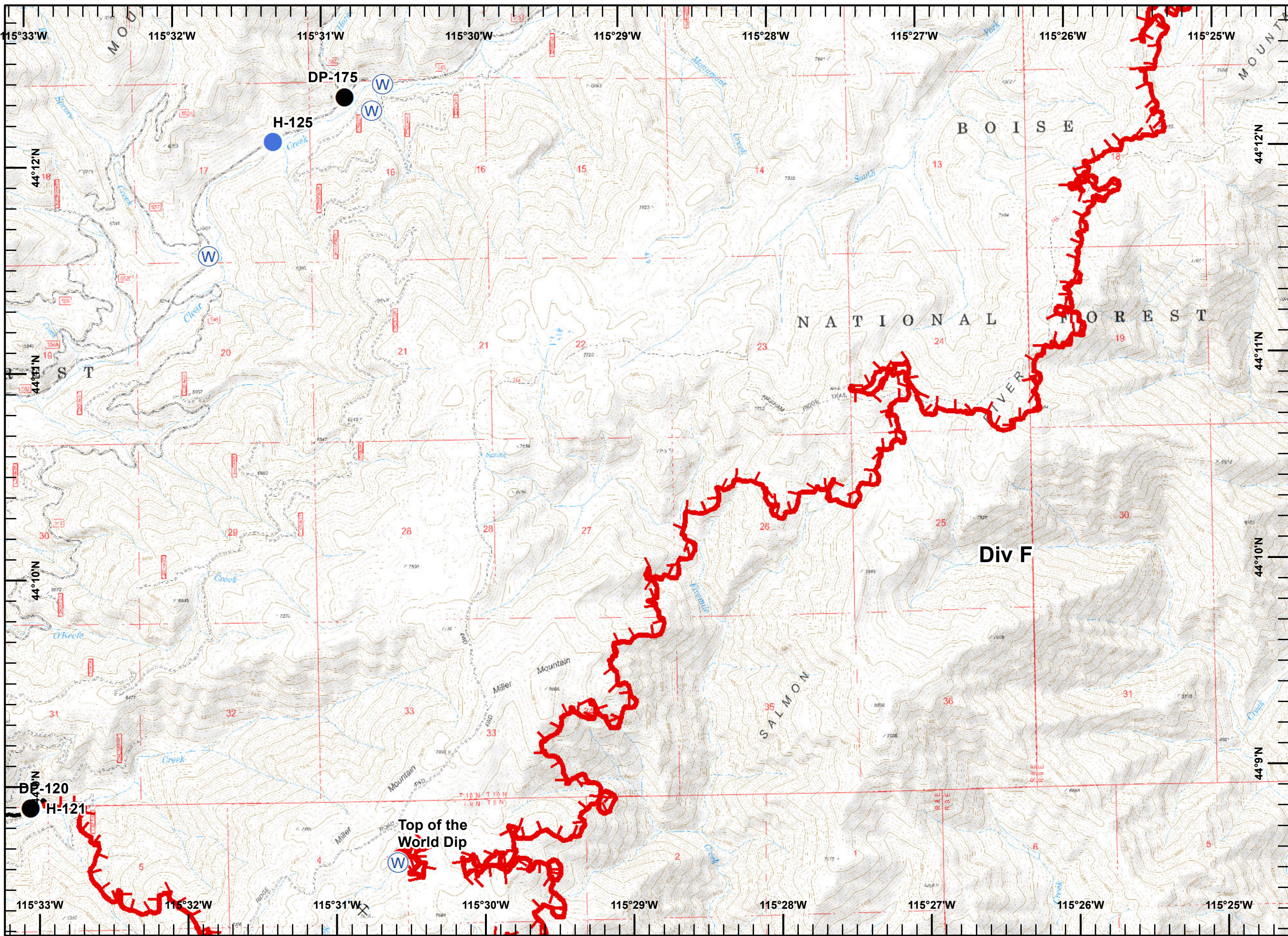


Pioneer Fire
ID-BOF-000539
09/14/2016



Legend

-  Drop Point
-  Helispot
-  Water Source
-  Mine
-  Uncontrolled Fire Edge
-  Completed Line



Pioneer Fire
ID-BOF-000539
09/14/2016

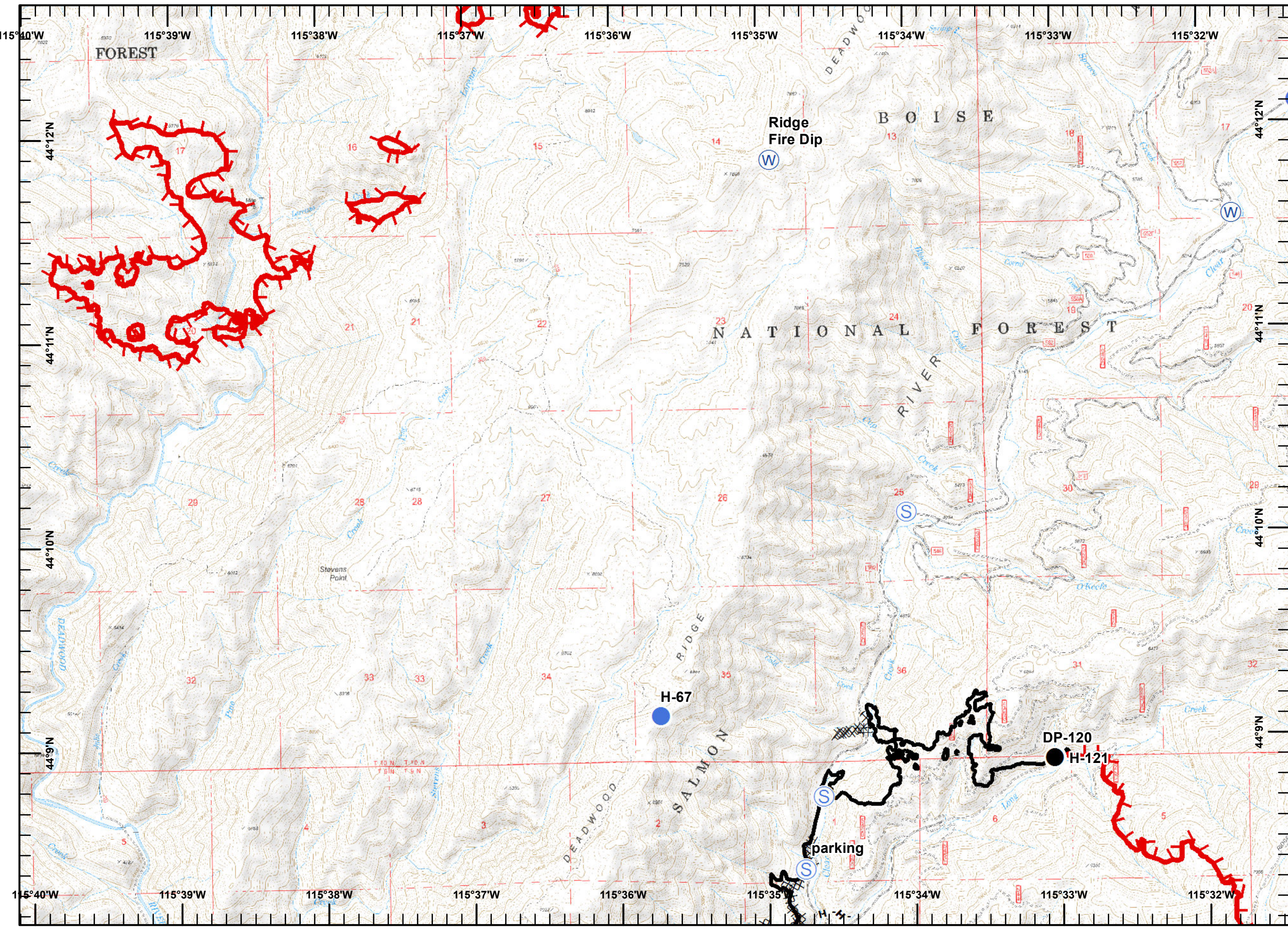
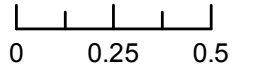


Legend

-  Drop Point
-  Helispot
-  Staging Area
-  Water Source
-  Mine
-  Uncontrolled Fire Edge
-  Completed Line
-  Completed Dozer Line
-  Hand Line












Miles












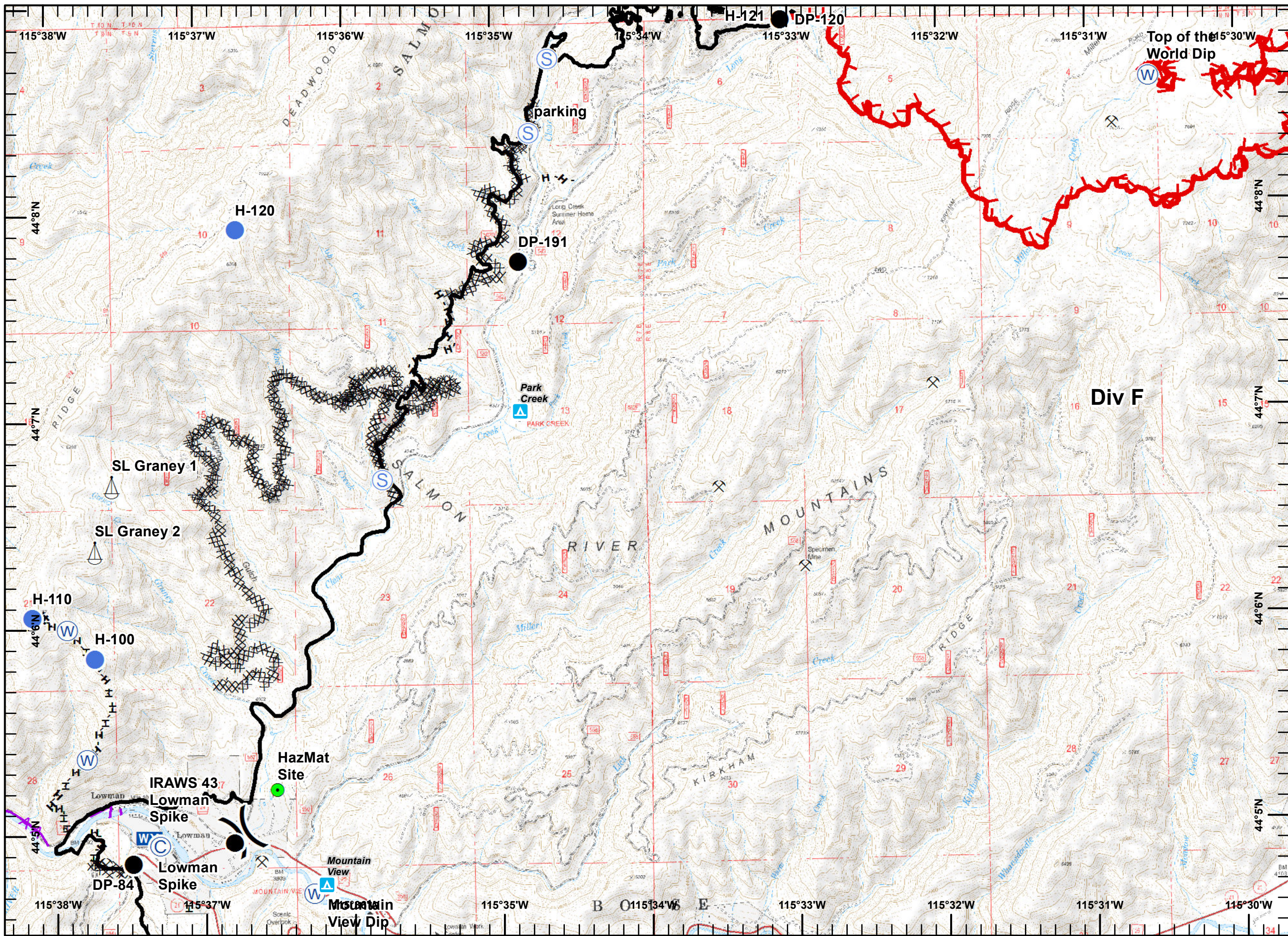
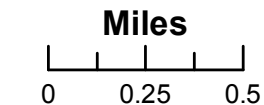
Pioneer Fire
ID-BOF-000539
09/14/2016



Legend

-  Camp
-  Drop Point
-  Helispot
-  Highlighted Feature
-  Mobile Weather Unit
-  Sling Site
-  Staging Area
-  Water Source
-  Division Break

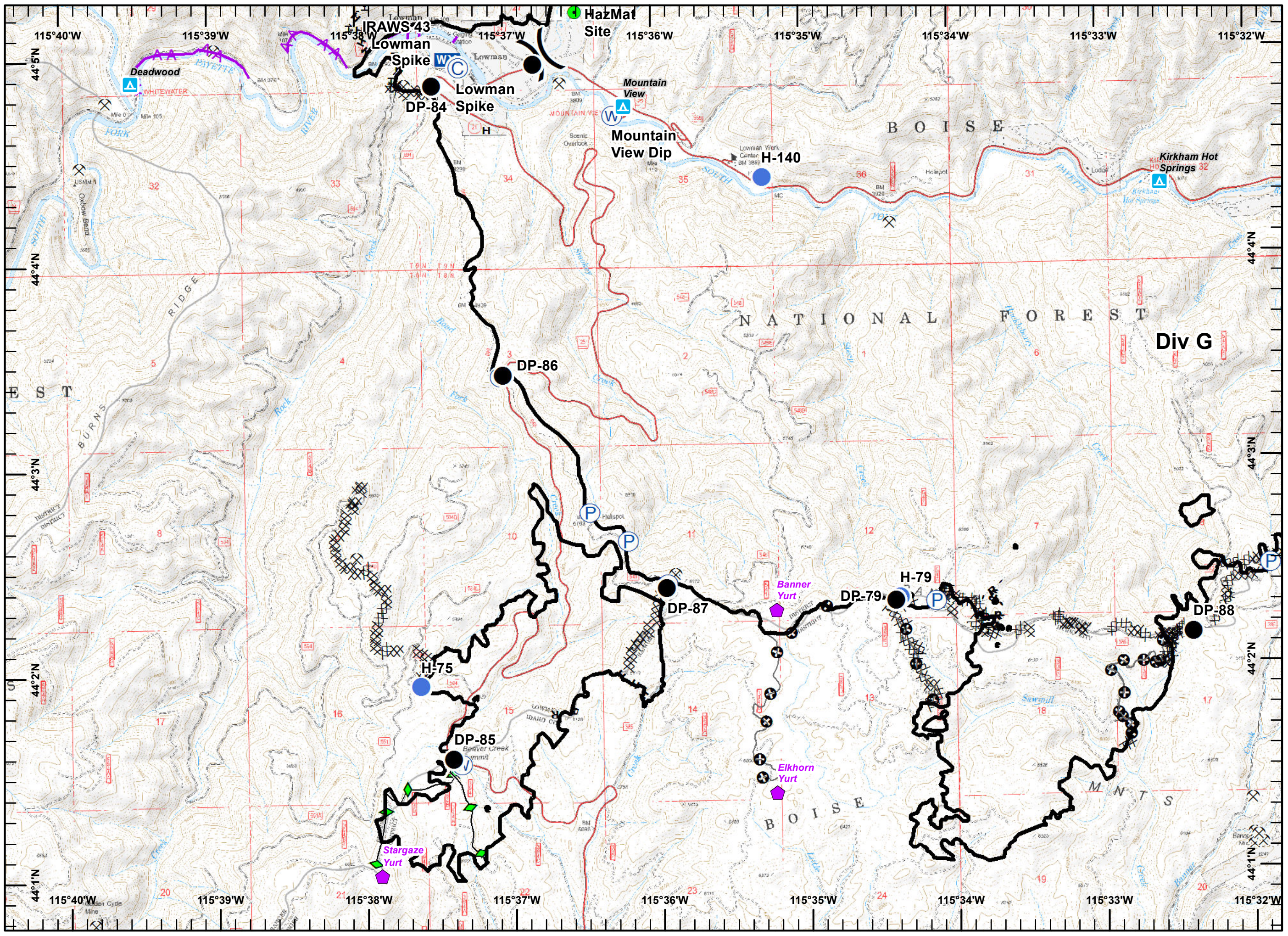
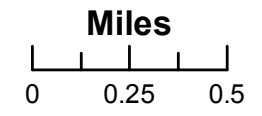
-  Mine
-  Sites
-  Campground
-  Uncontrolled Fire Edge
-  Completed Line
-  Completed Dozer Line
-  Hand Line
-  Plow Line
-  Aerial Hazard





Legend

- Camp
- Drop Point
- Helispot
- Highlighted Feature
- Mobile Weather Unit
- Pump
- Water Source
- Division Break
- Yurt
- Mine
- Sites**
- Campground
- Completed Line
- RRoad as Completed Line
- Completed Dozer Line
- HHand Line
- Plow Line
- Aerial Hazard
- Other

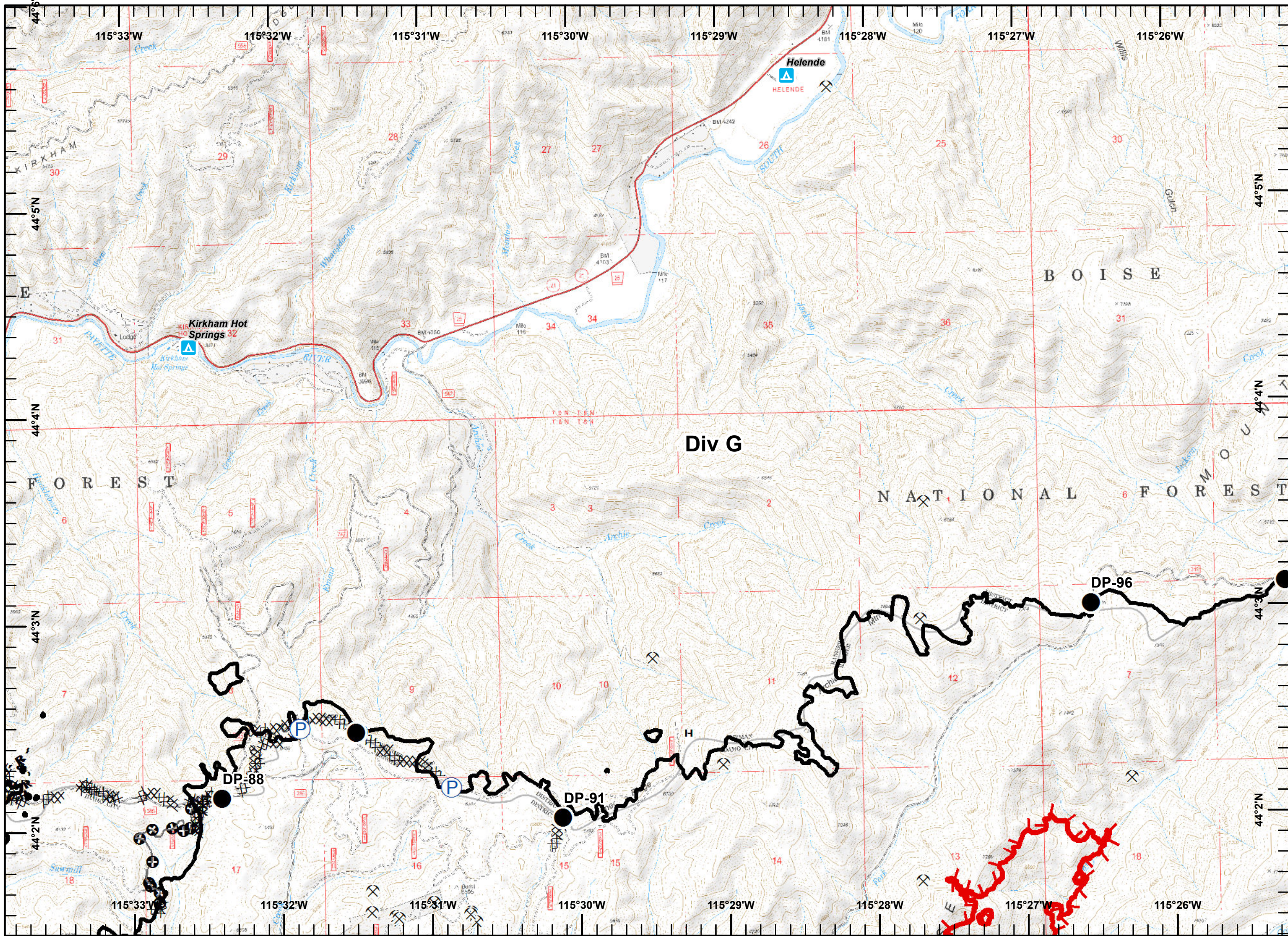
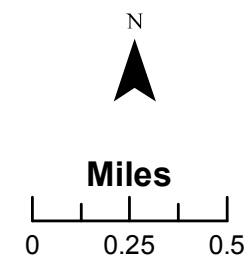


Pioneer Fire
ID-BOF-000539
09/14/2016



Legend















- Drop Point
- Pump
- Water Source
- Mine
- Campground
- Uncontrolled Fire Edge
- Completed Line
- Road as Completed Line
- Completed Dozer Line
- Hand Line
- Other

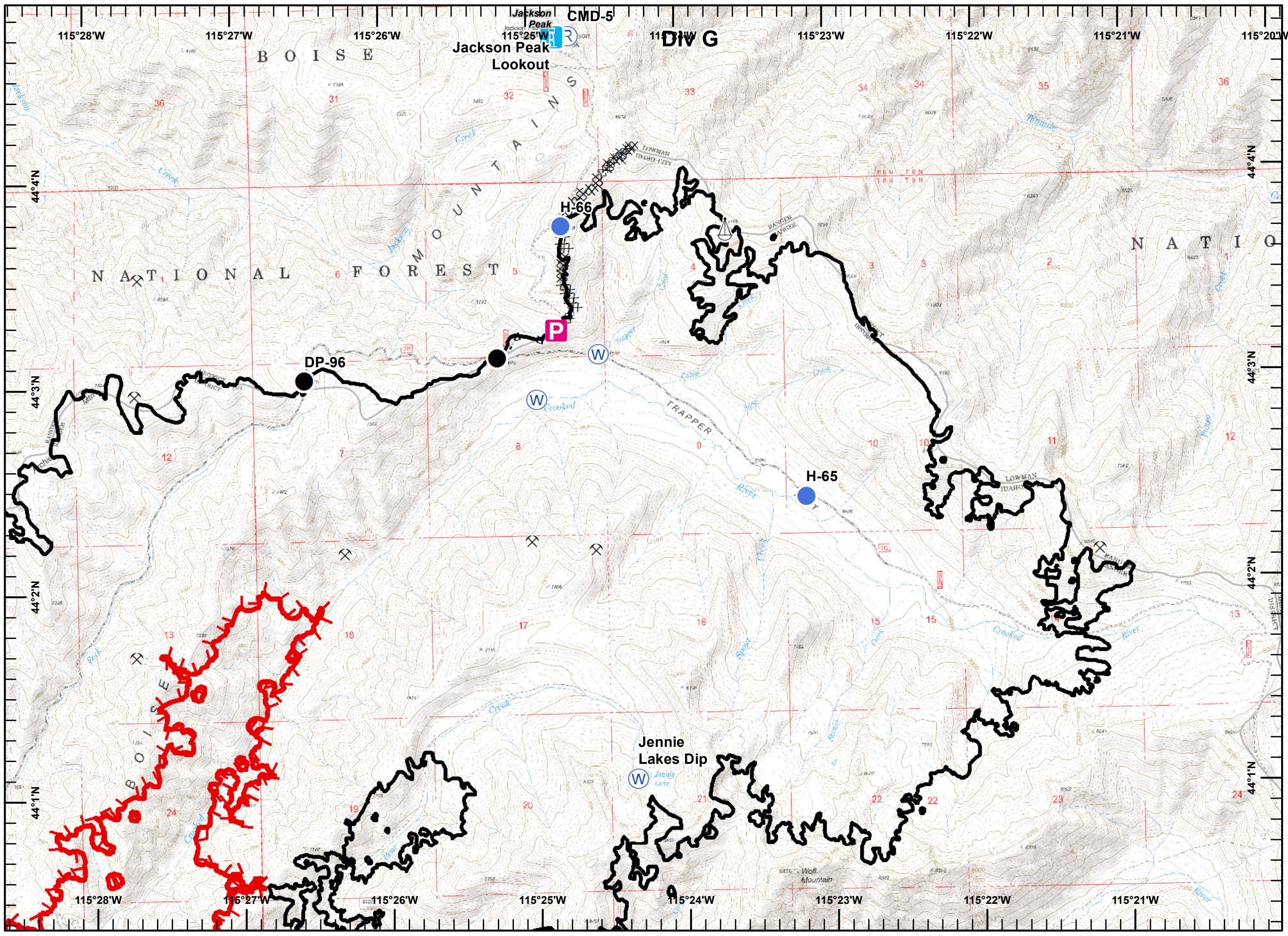
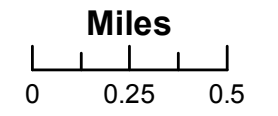


Pioneer Fire
ID-BOF-000539
09/14/2016



Legend

-  Drop Point
-  Helispot
-  Highlighted Feature
-  Pump
-  Repeater
-  Sling Site
-  Water Source
-  Lookout
-  Mine
- Sites**
-  Structure
-  Uncontrolled Fire Edge
-  Completed Line
-  RRoad as Completed Line
-  Completed Dozer Line

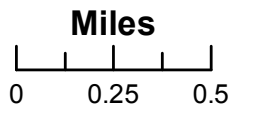
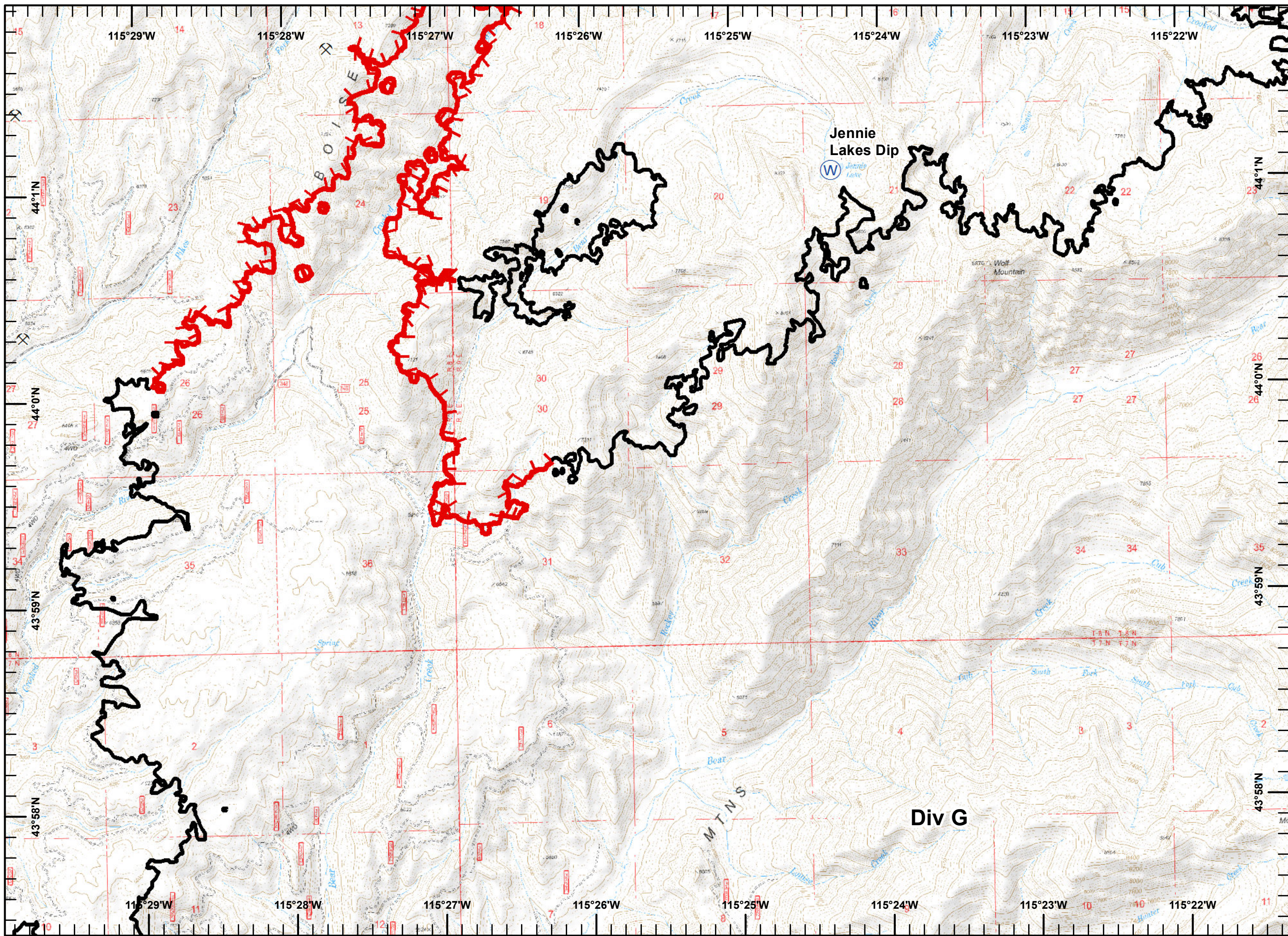


Pioneer Fire
ID-BOF-000539
09/14/2016



Legend









- Water Source
- Mine
- Uncontrolled Fire Edge
- Completed Line

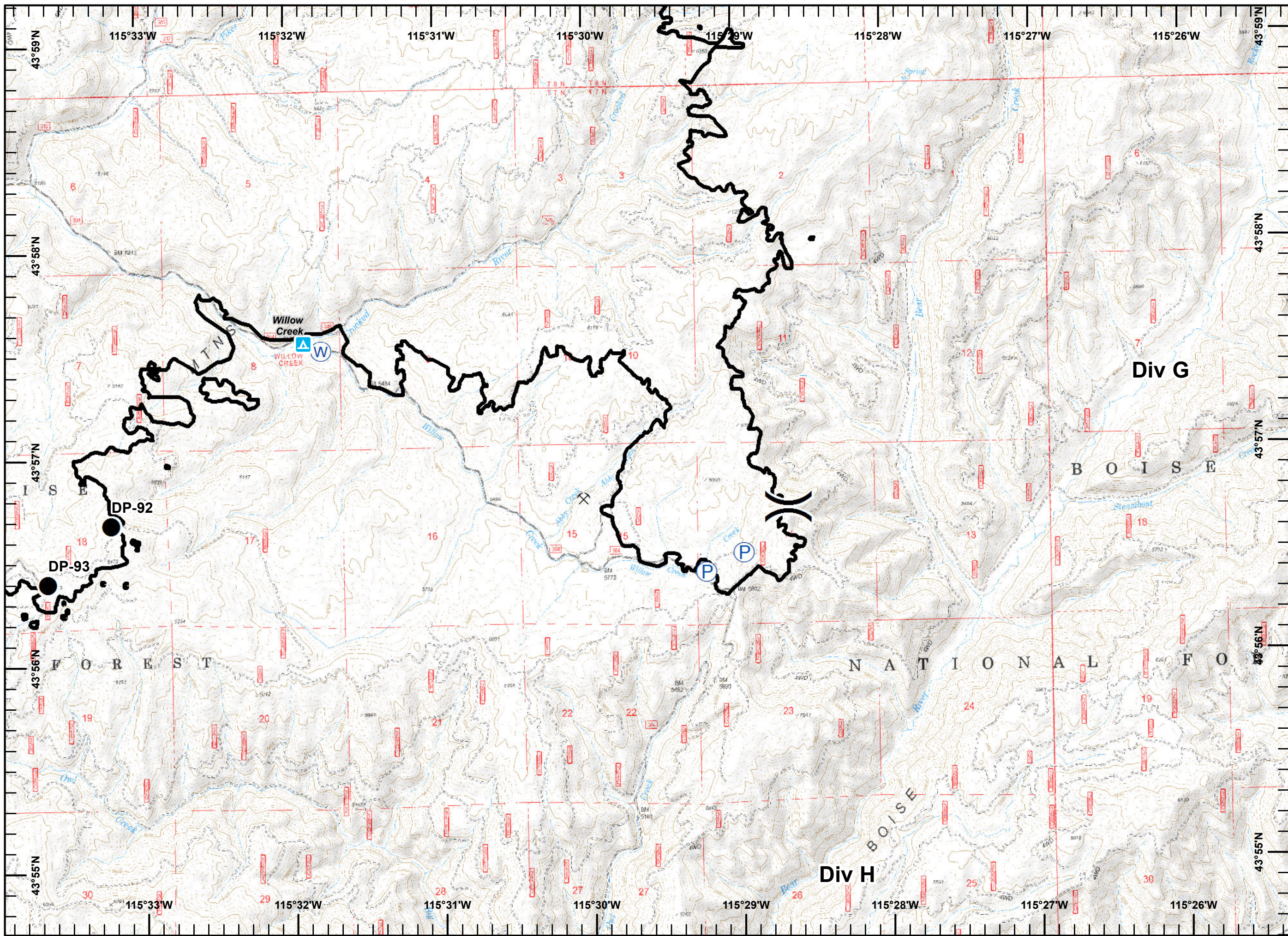


Pioneer Fire
ID-BOF-000539
09/14/2016



Legend










-  Drop Point
-  Highlighted Feature
-  Pump
-  Water Source
-  Division Break
-  Mine
- Sites**
-  Campground
-  Completed Line

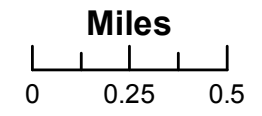
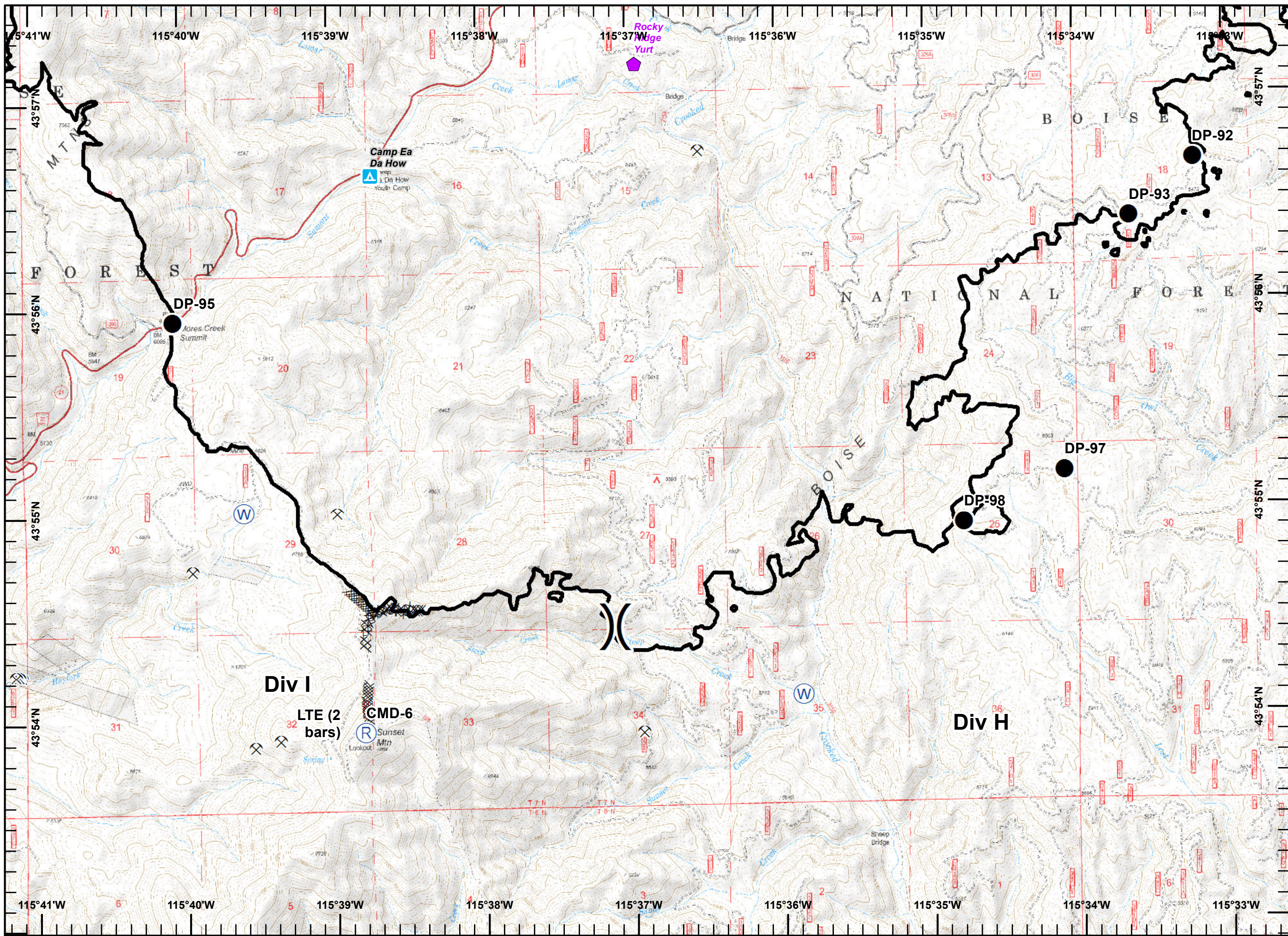


Pioneer Fire
ID-BOF-000539
09/14/2016



Legend












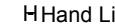

-  Drop Point
-  Repeater
-  Water Source
-  Division Break
-  Yurt
-  Mine
- Sites**
-  Campground
-  Completed Line
-  Completed Dozer Line

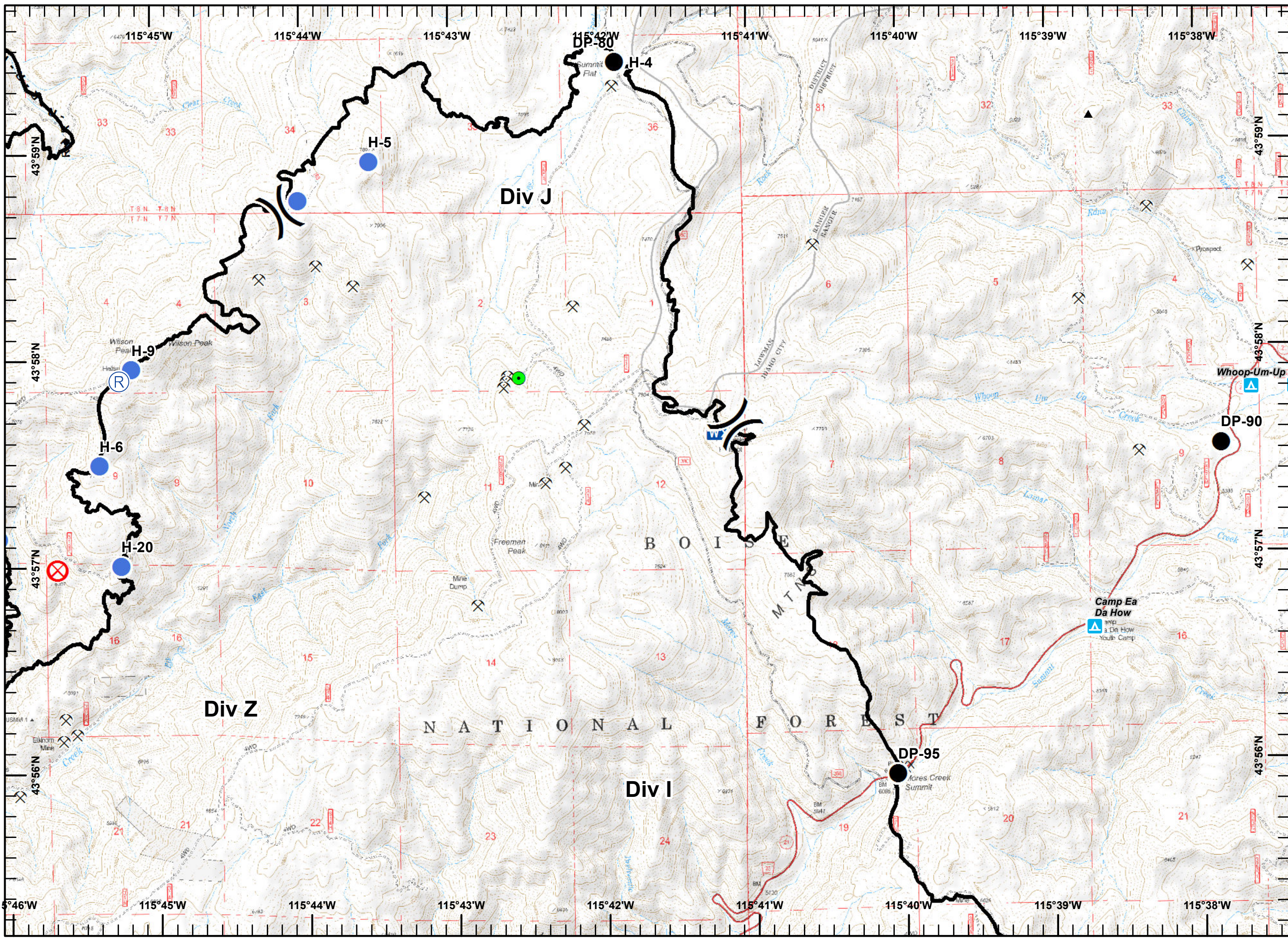
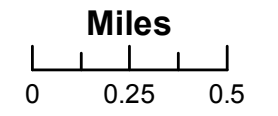


Pioneer Fire
ID-BOF-000539
09/14/2016



Legend

-  Drop Point
-  Fire Origin
-  Helispot
-  Highlighted Feature
-  Mobile Weather Unit
-  Division Break
-  Mine Sites
-  Campground
-  Structure
-  Completed Line
-  RRoad as Completed Line
-  Completed Dozer Line
-  HHand Line



**Pioneer Fire
ID-BOF-000539
09/14/2016**



Legend

- Drop Point
- Fire Origin
- Helispot
- Water Source
- Division Break
- Mine
- Completed Line
- Road as Completed Line
- Completed Dozer Line
- Hand Line
- Highlighted Feature

