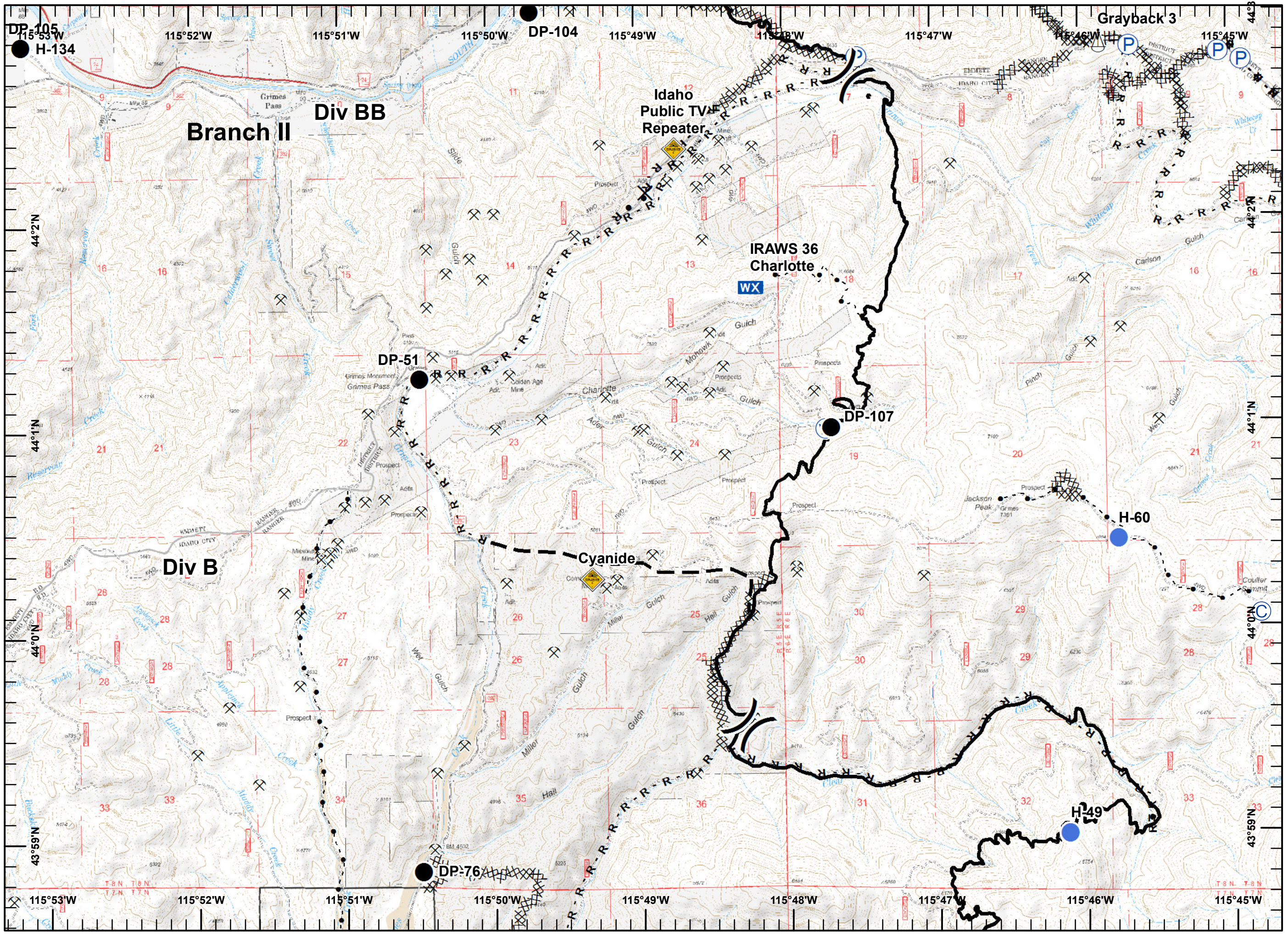
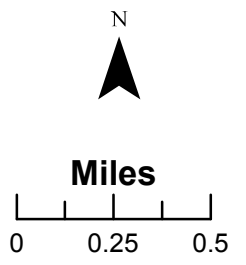


Pioneer Fire
ID-BOF-000539
09/15/2016



Legend
















- Drop Point
- Helispot
- Mobile Weather Unit
- Pump
- Sling Site
- Water Source
- Hazard
- Division Break
- Mine
- Completed Line
- R Road as Completed Line
- Completed Dozer Line
- H Hand Line
- Proposed Dozer Line
- Planned Fire Line
- Highlighted Feature

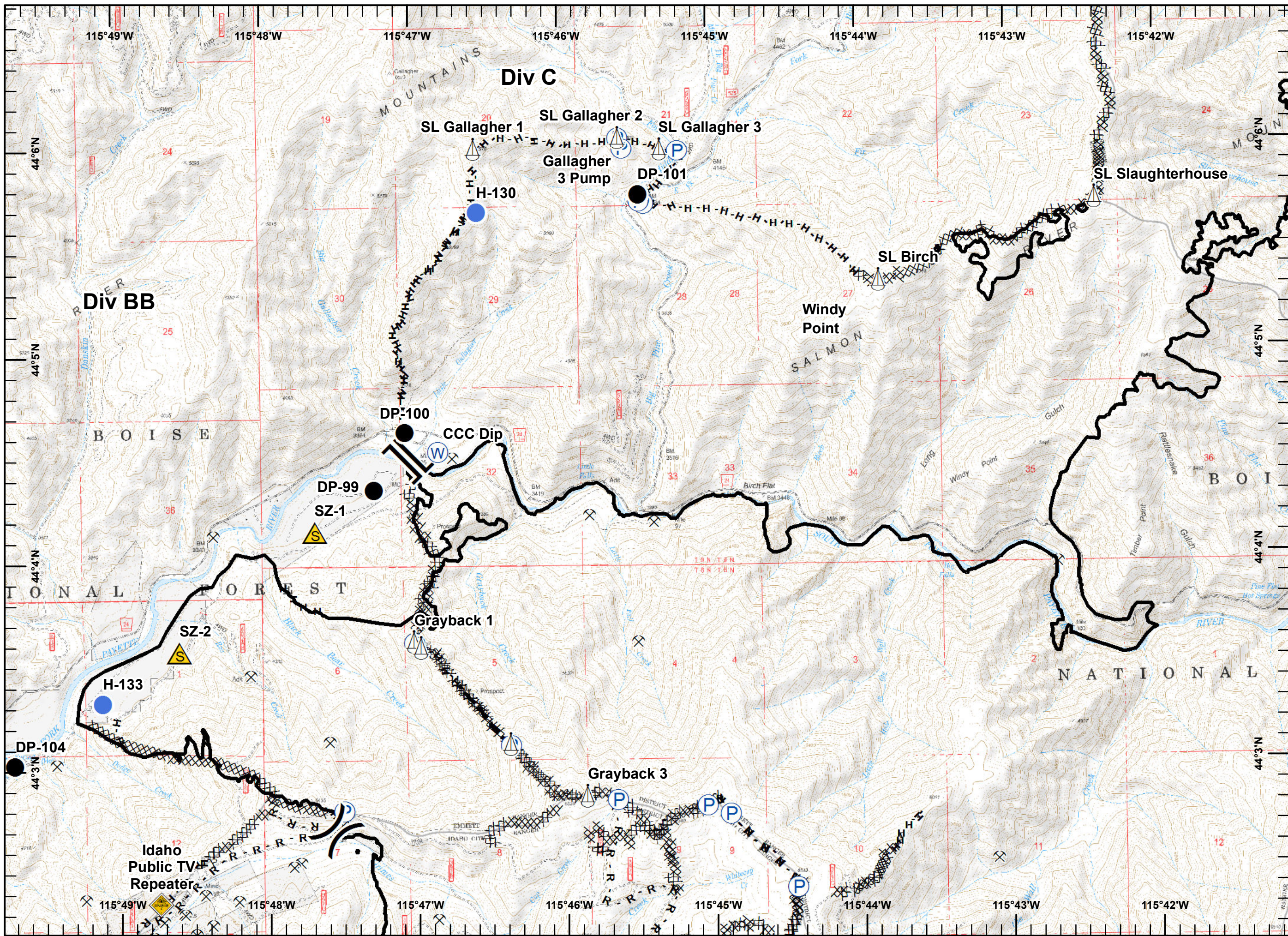
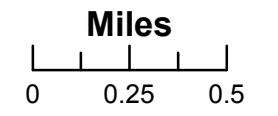


Pioneer Fire
ID-BOF-000539
09/15/2016



Legend

-  Drop Point
-  Helispot
-  Pump
-  Safety Zone
-  Sling Site
-  Water Source
-  Hazard
-  Division Break
-  Branch Break
-  Mine
-  Completed Line
-  RRoad as Completed Line
-  Completed Dozer Line
-  HHand Line
-  Planned Fire Line

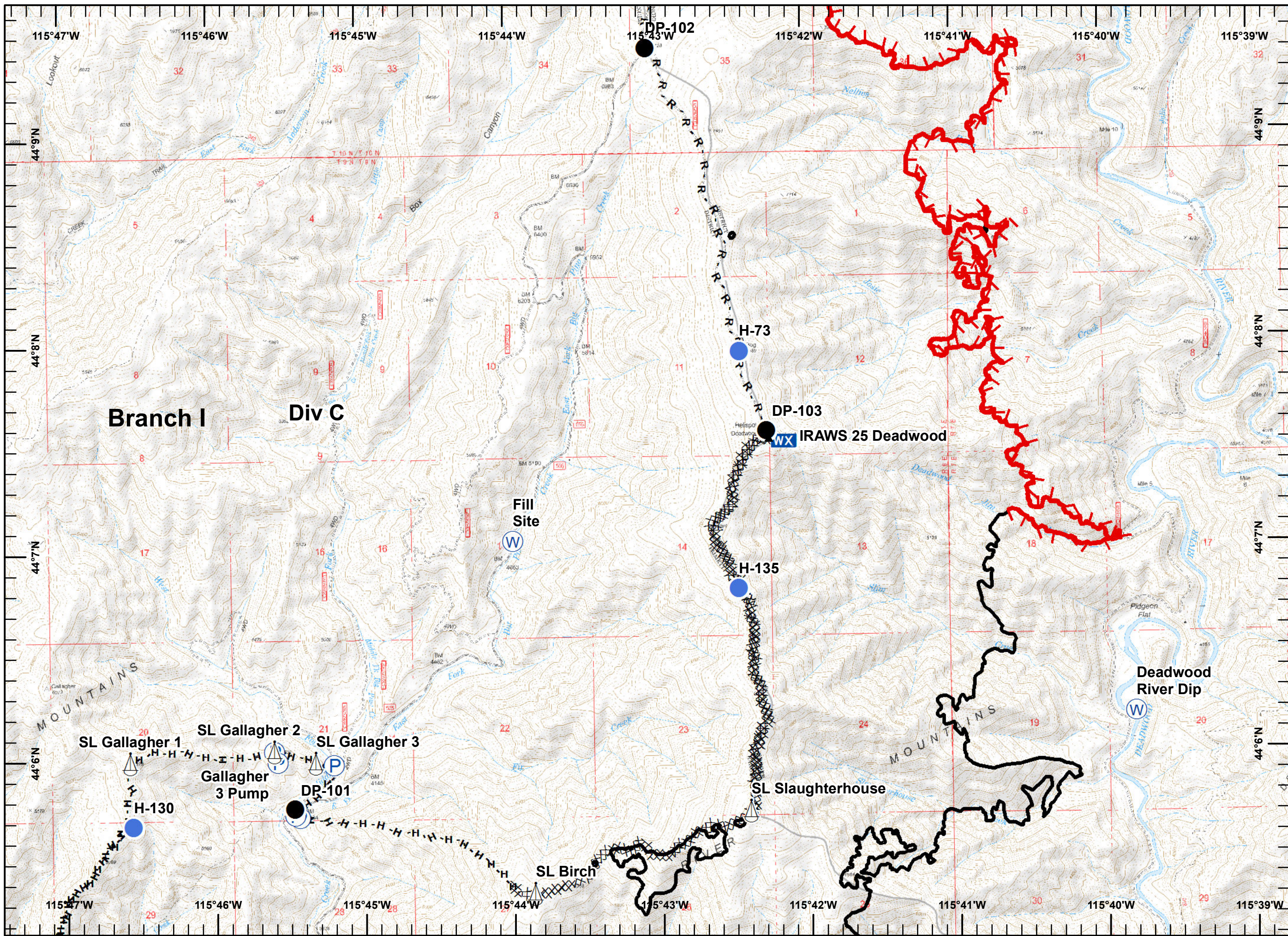
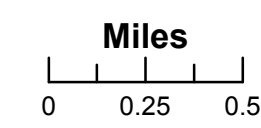


Pioneer Fire
ID-BOF-000539
09/15/2016



Legend

- Drop Point
- Helispot
- Mobile Weather Unit
- Pump
- Sling Site
- Water Source
- Mine
- Sites**
- Structure
- Uncontrolled Fire Edge
- Completed Line
- Road as Completed Line
- Completed Dozer Line
- Hand Line



Branch I

Div C

Fill Site

DP-103
WX IRAWS 25 Deadwood

H-73

H-135

SL Slaughterhouse

SL Birch

SL Gallagher 2

SL Gallagher 1

SL Gallagher 3

Gallagher 3 Pump

H-130








DP-101

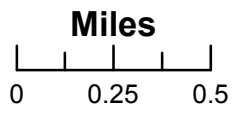
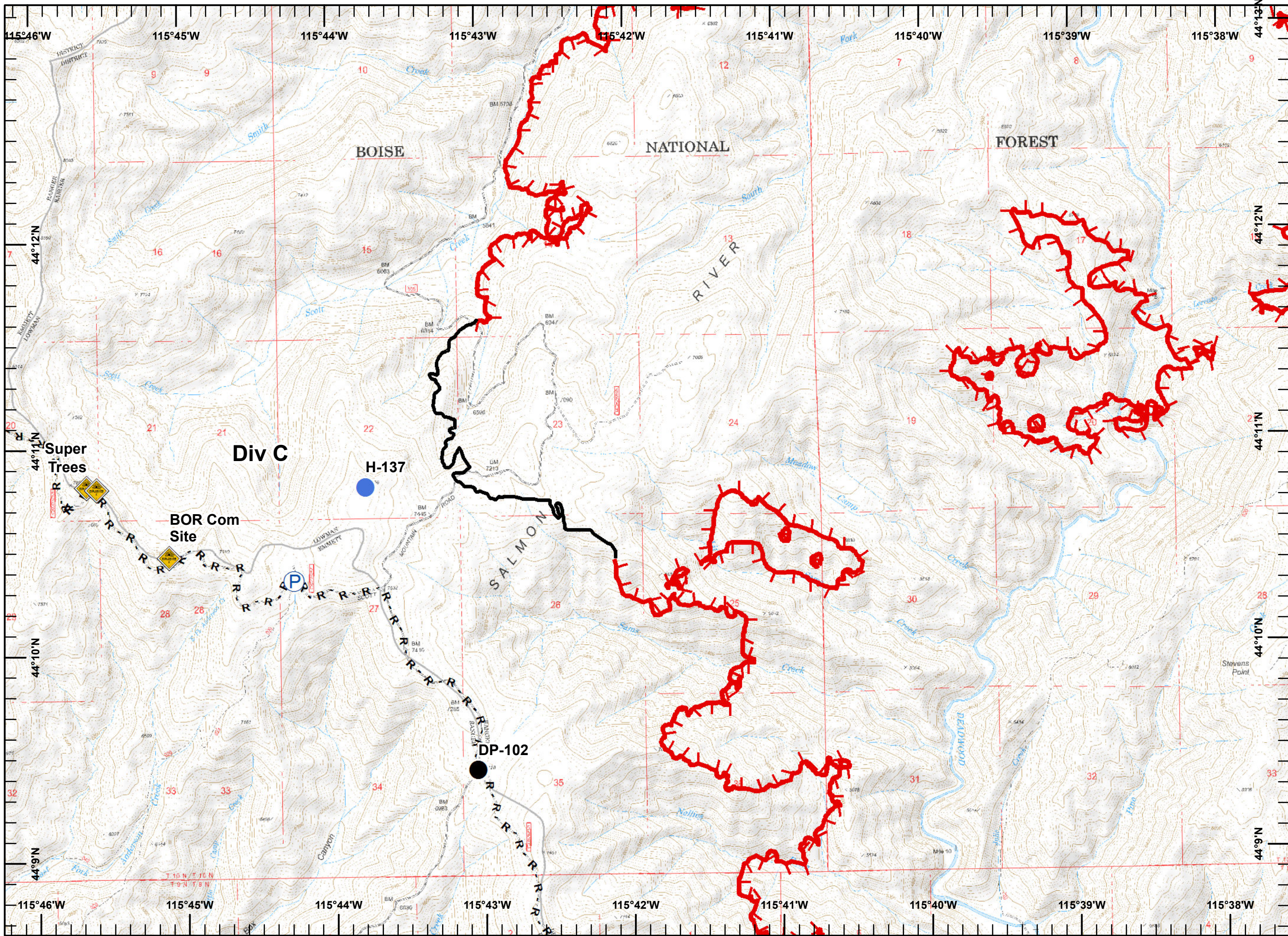
Deadwood River Dip

Pioneer Fire
ID-BOF-000539
09/15/2016



Legend









-  Drop Point
-  Helispot
-  Pump
-  Hazard
-  Uncontrolled Fire Edge
-  Completed Line
-  RRoad as Completed Line

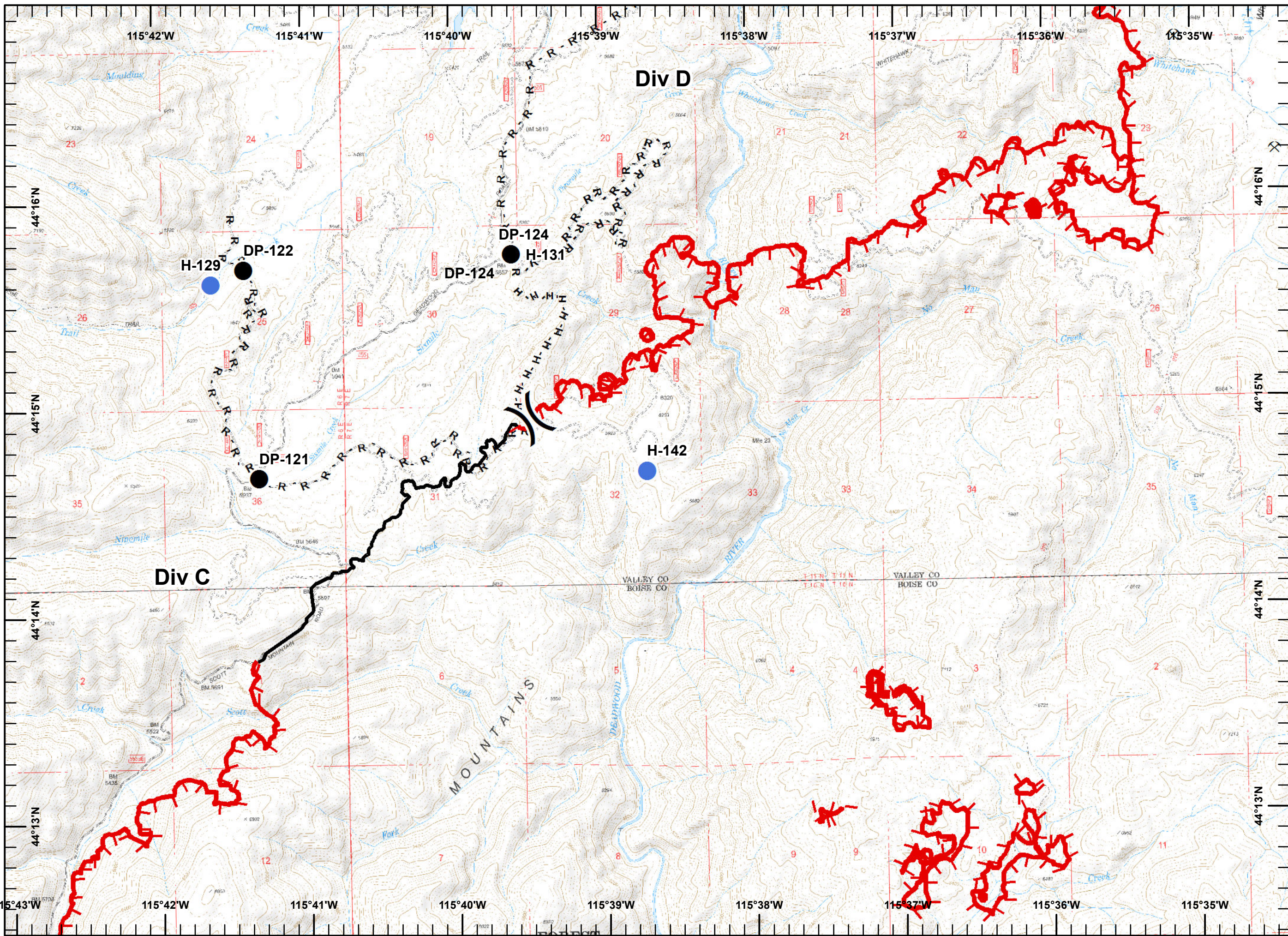
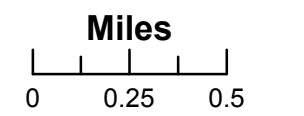


Pioneer Fire
ID-BOF-000539
09/15/2016



Legend












-  Drop Point
-  Helispot
-  Division Break
-  Mine
-  Uncontrolled Fire Edge
-  Completed Line
-  Road as Completed Line
-  Hand Line



Pioneer Fire
ID-BOF-000539
09/15/2016

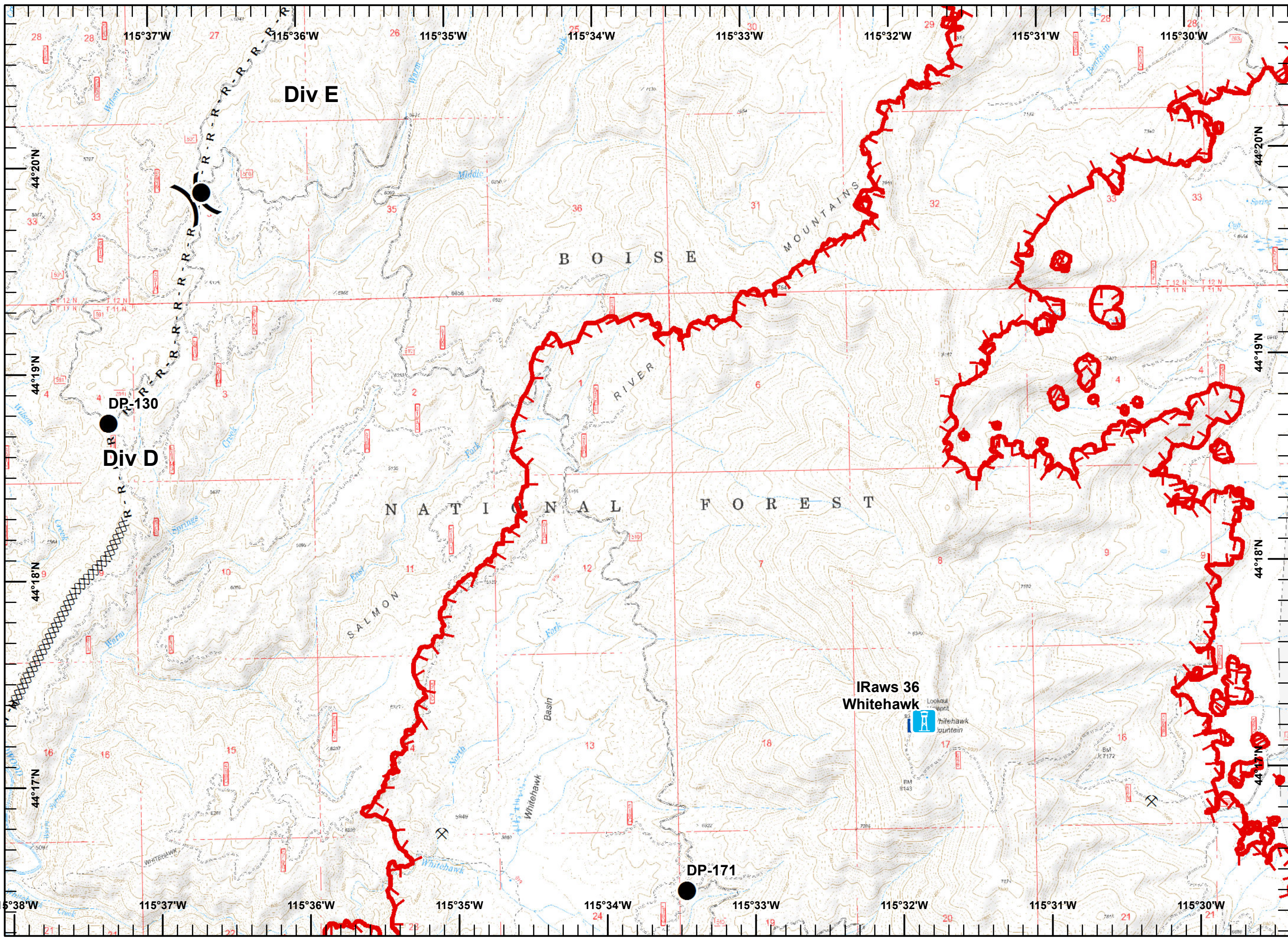
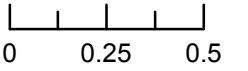


Legend

-  Drop Point
-  Helispot
-  Mobile Weather Unit
-  Division Break
-  Lookout
-  Mine
- Sites**
-  Structure
-  Uncontrolled Fire Edge
-  RRoad as Completed Line
-  Completed Dozer Line
-  HHand Line



Miles

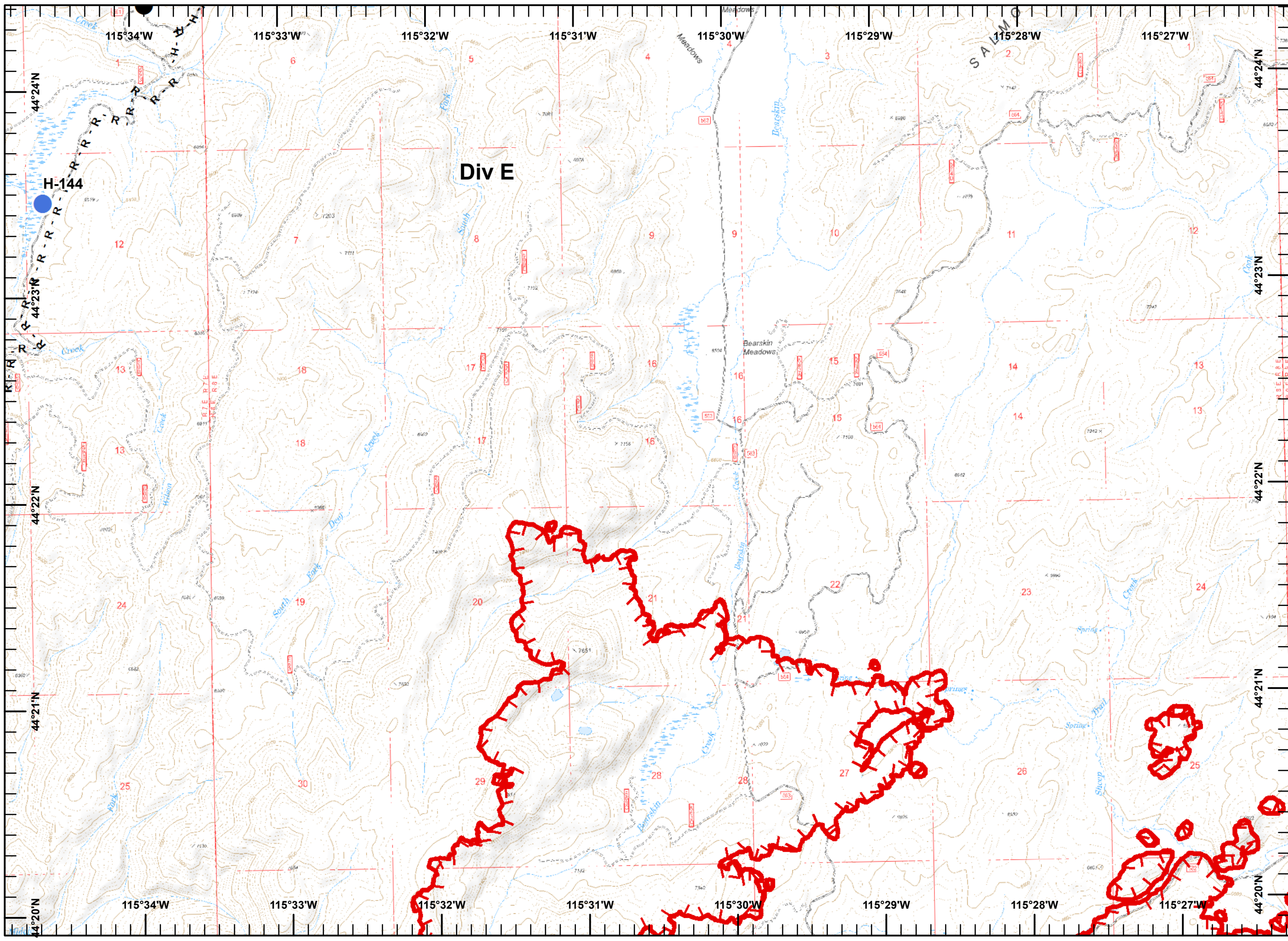
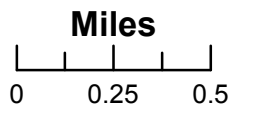


Pioneer Fire
ID-BOF-00539
09/15/2016



Legend







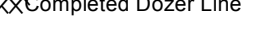
-  Drop Point
-  Helispot
-  Uncontrolled Fire Edge
-  RRoad as Completed Line
-  HHand Line

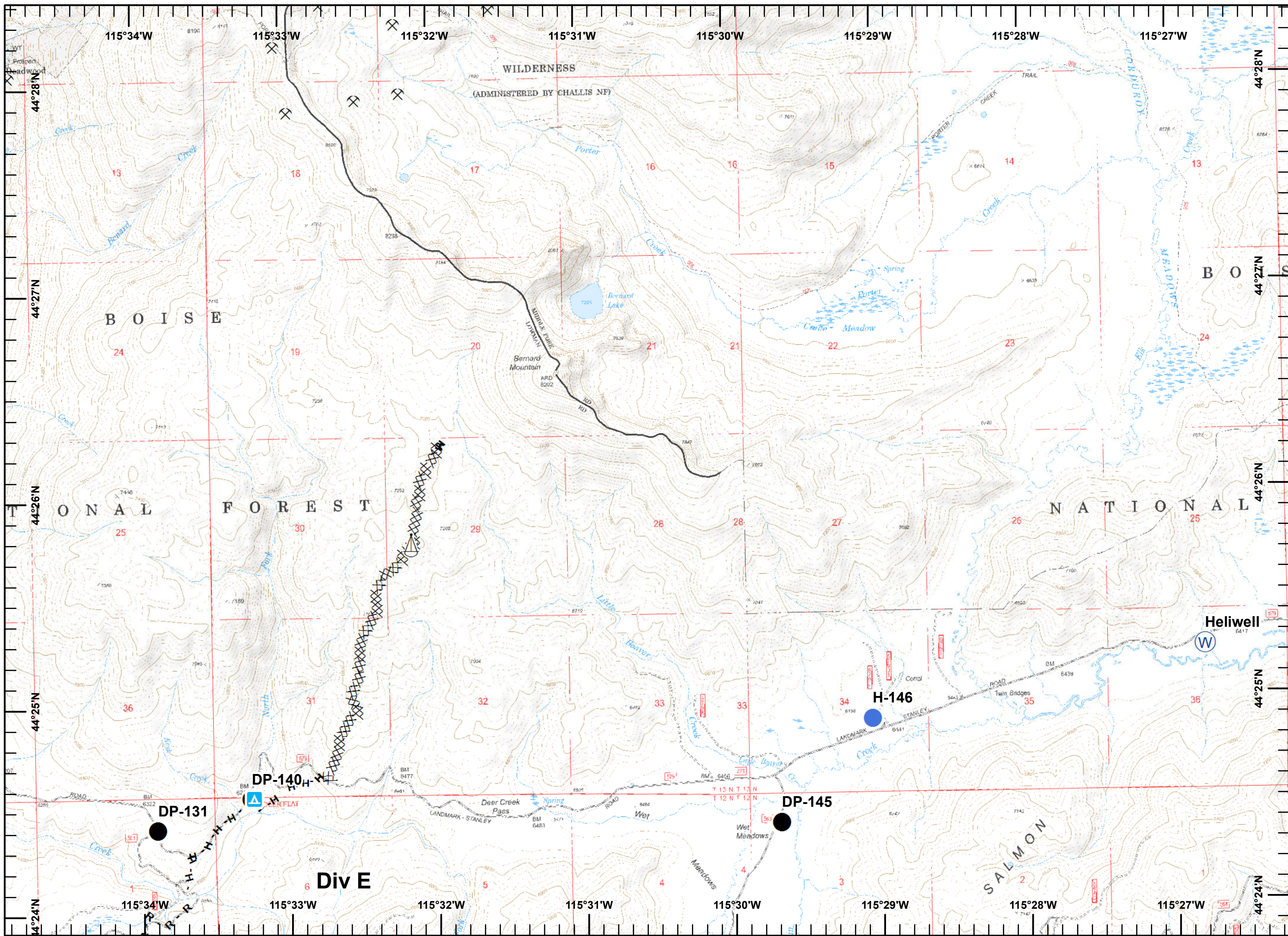
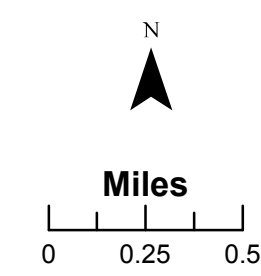


**Pioneer Fire
ID-BOF-000539
09/15/2016**



Legend

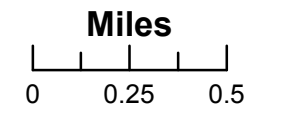
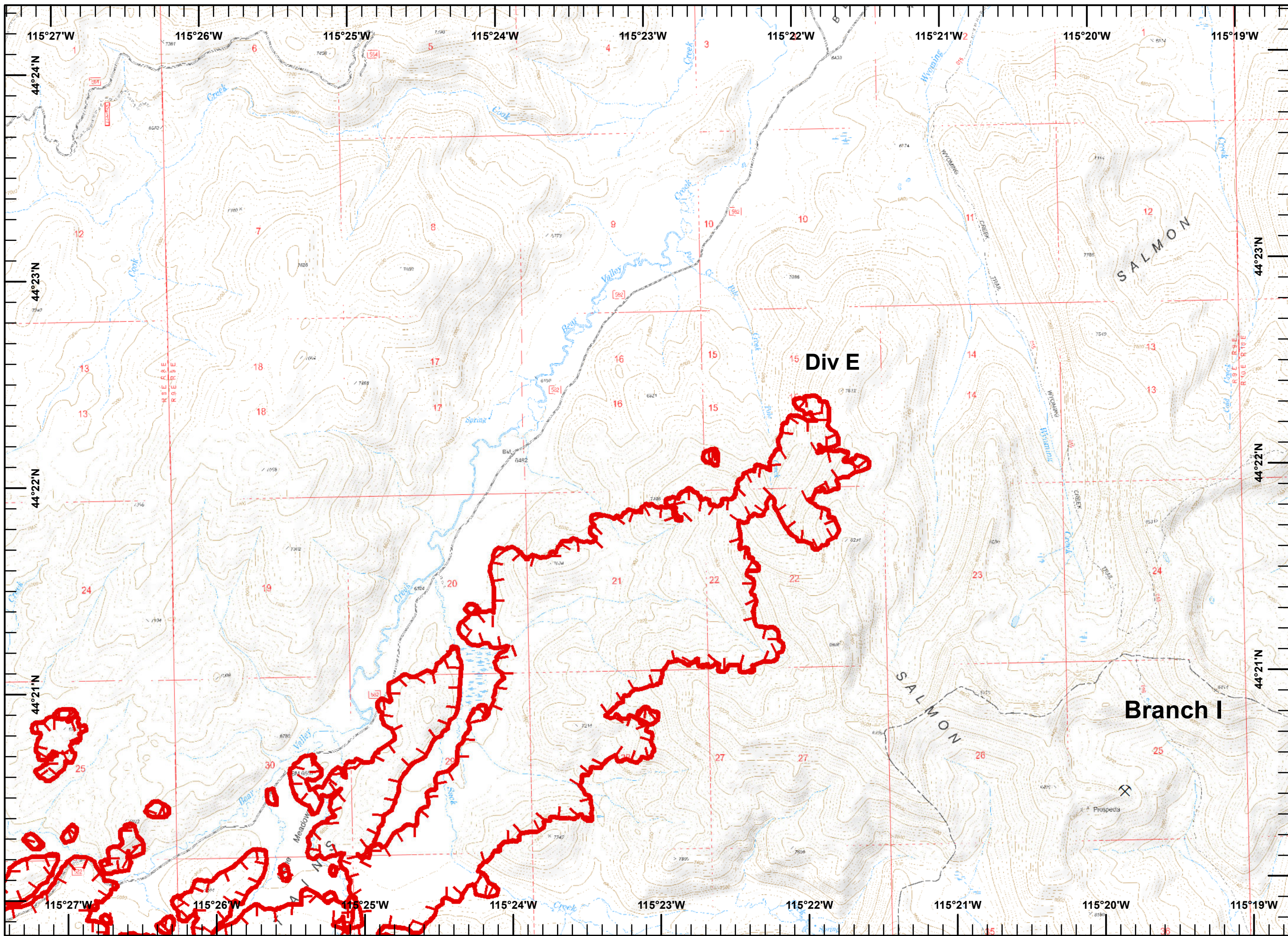
-  Drop Point
-  Helispot
-  Sling Site
-  Water Source
-  Mine
-  Campground
-  RRoad as Completed Line
-  XCompleted Dozer Line
-  HHand Line





Legend

- Mine
- Uncontrolled Fire Edge

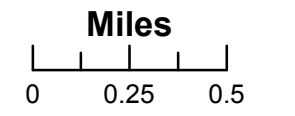
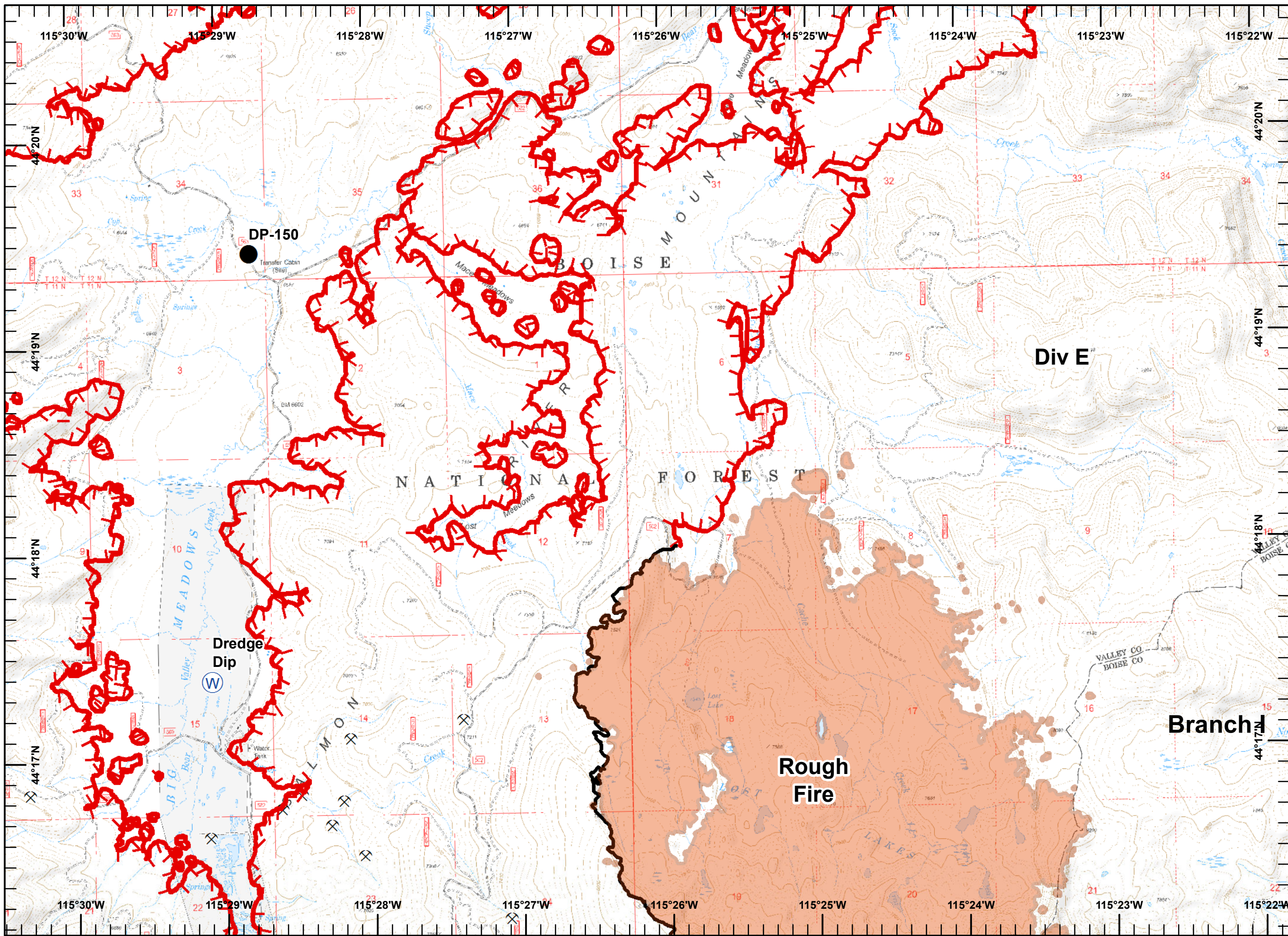


**Pioneer Fire
ID-BOF-000539
09/15/2016**



Legend

- Drop Point
- Ⓜ Water Source
- ⓧ Mine
- ▬ Uncontrolled Fire Edge
- ▬ Completed Line
- Rough Fire



Pioneer Fire
ID-BOF-000539
09/15/2016



Legend

Repeater

Water Source

Branch Break

Mine

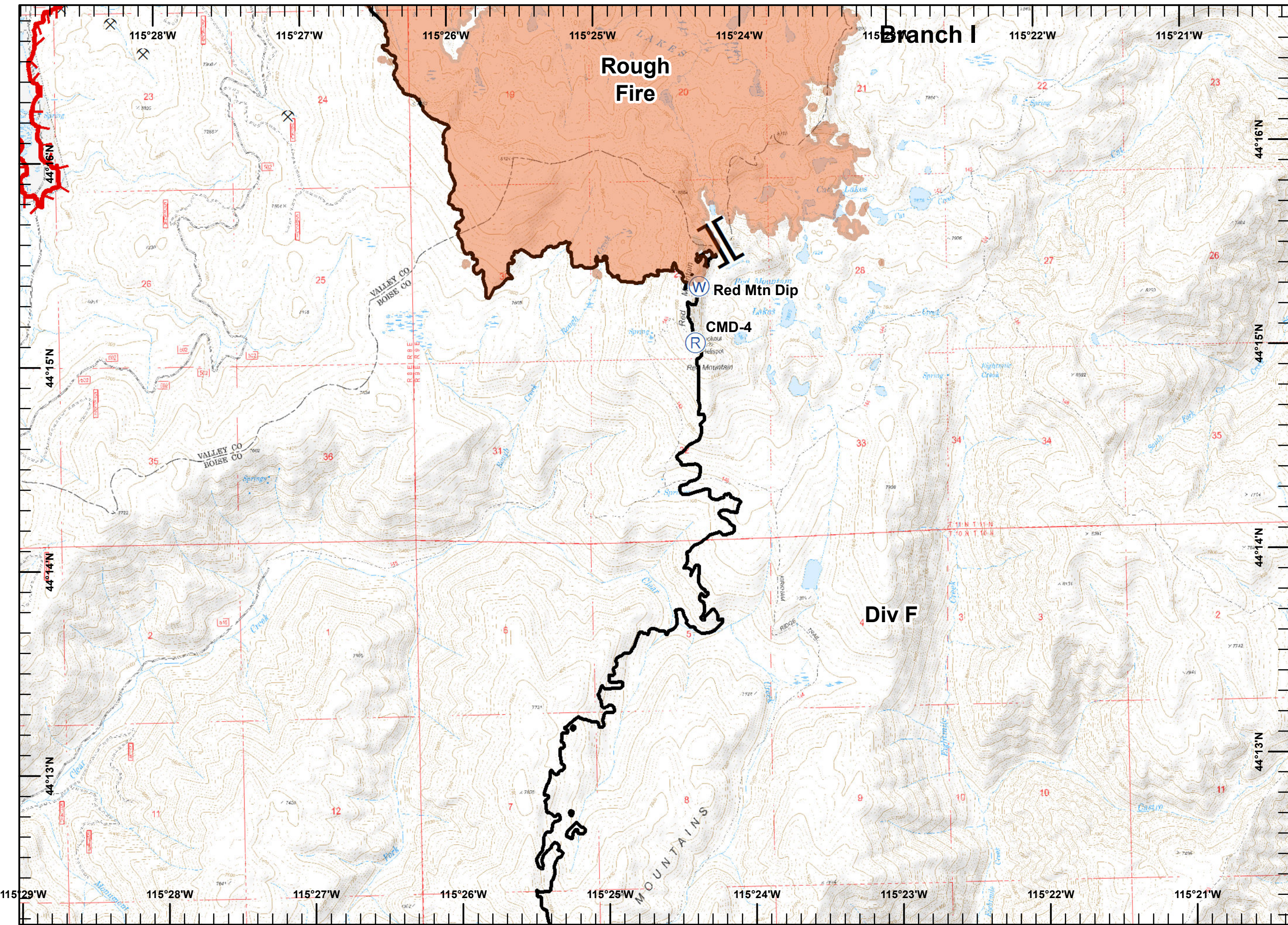
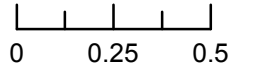
Uncontrolled Fire Edge

Completed Line

Rough Fire



Miles

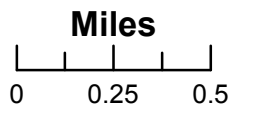
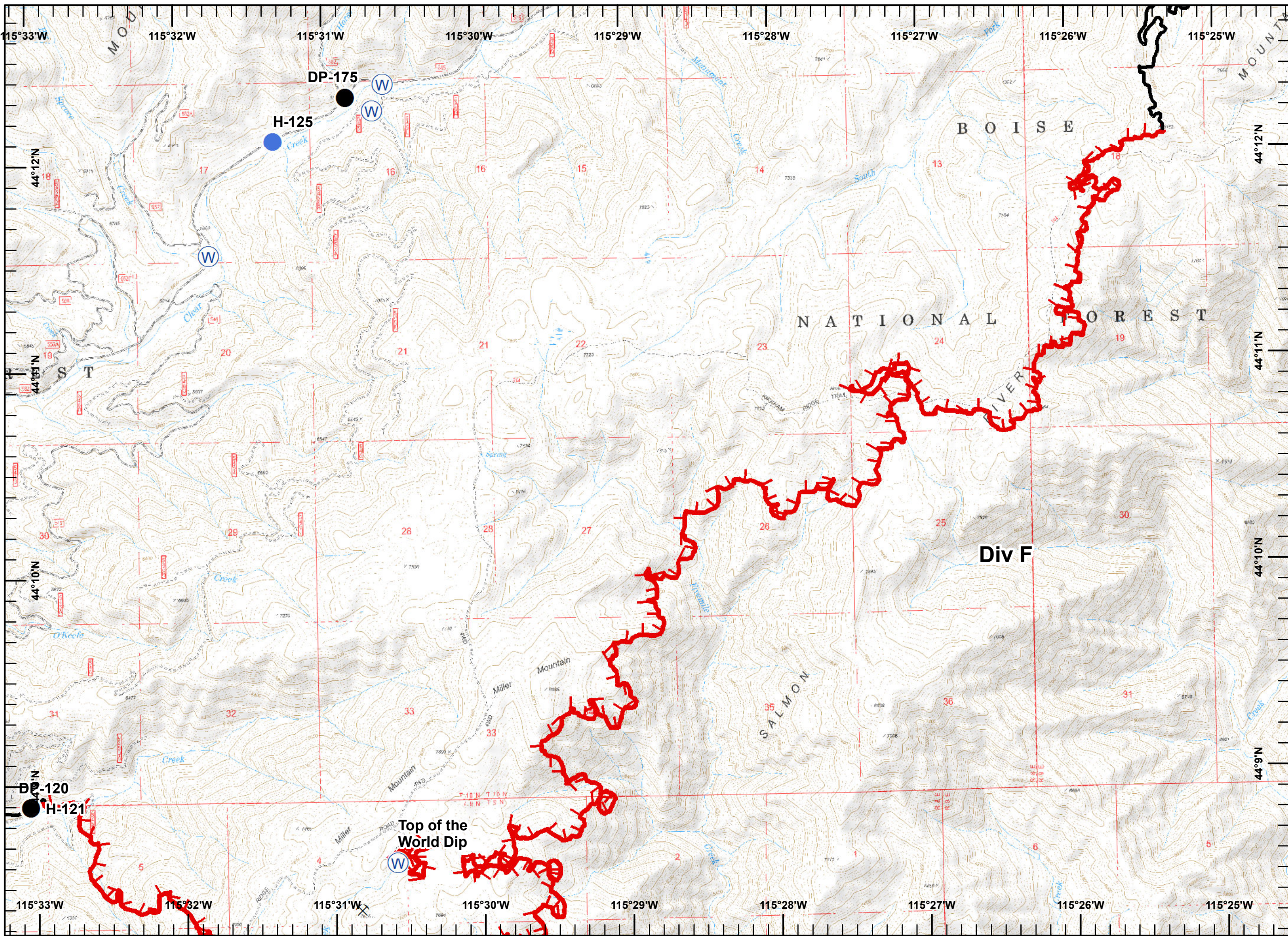


Pioneer Fire
ID-BOF-000539
09/15/2016



Legend






-  Drop Point
-  Helispot
-  Water Source
-  Mine
-  Uncontrolled Fire Edge
-  Completed Line

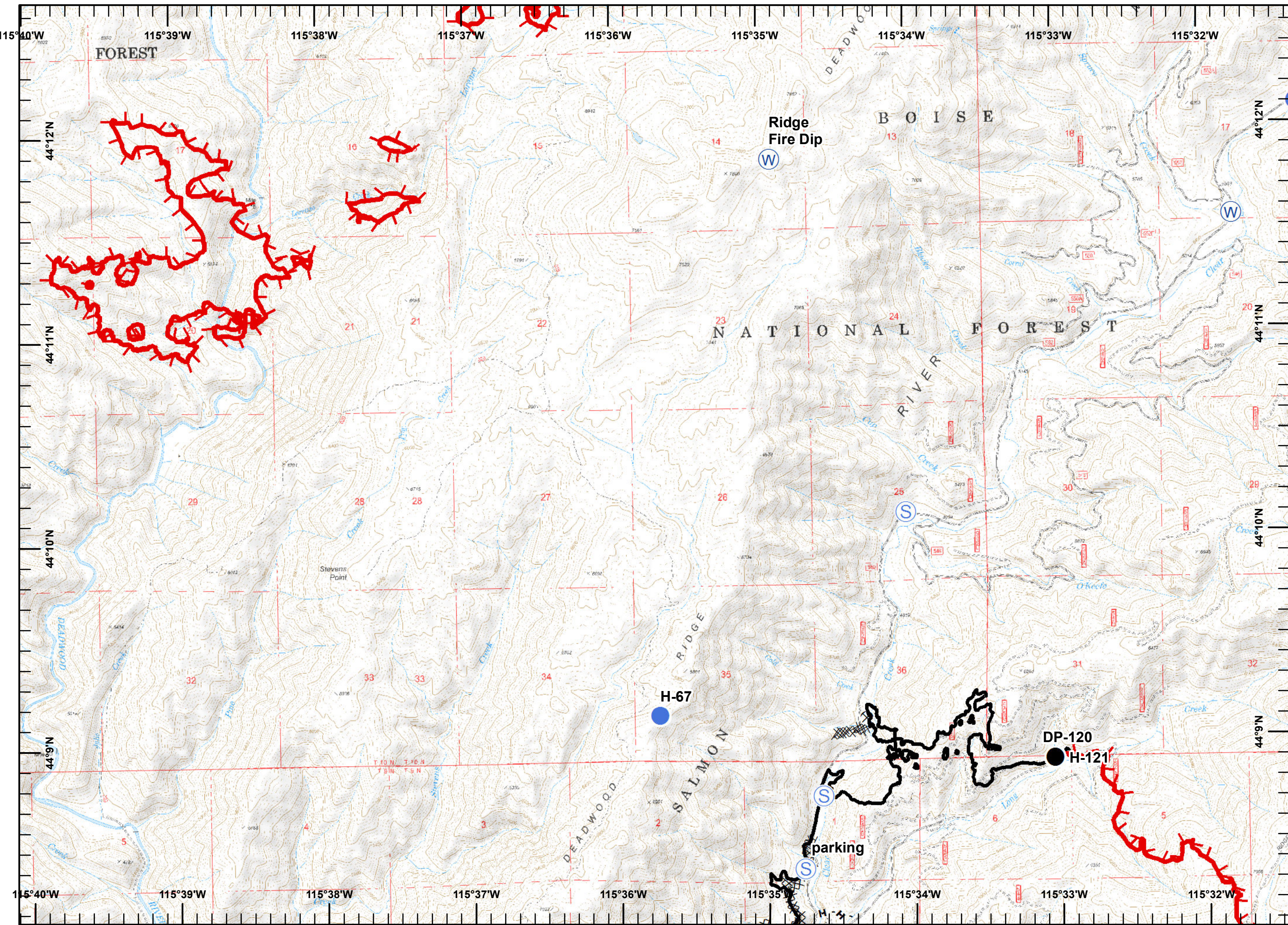
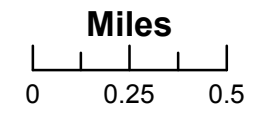


Pioneer Fire
ID-BOF-000539
09/15/2016



Legend

-  Drop Point
-  Helispot
-  Staging Area
-  Water Source
-  Mine
-  Uncontrolled Fire Edge
-  Completed Line
-  Completed Dozer Line
-  Hand Line



Pioneer Fire
ID-BOF-000539
09/15/2016

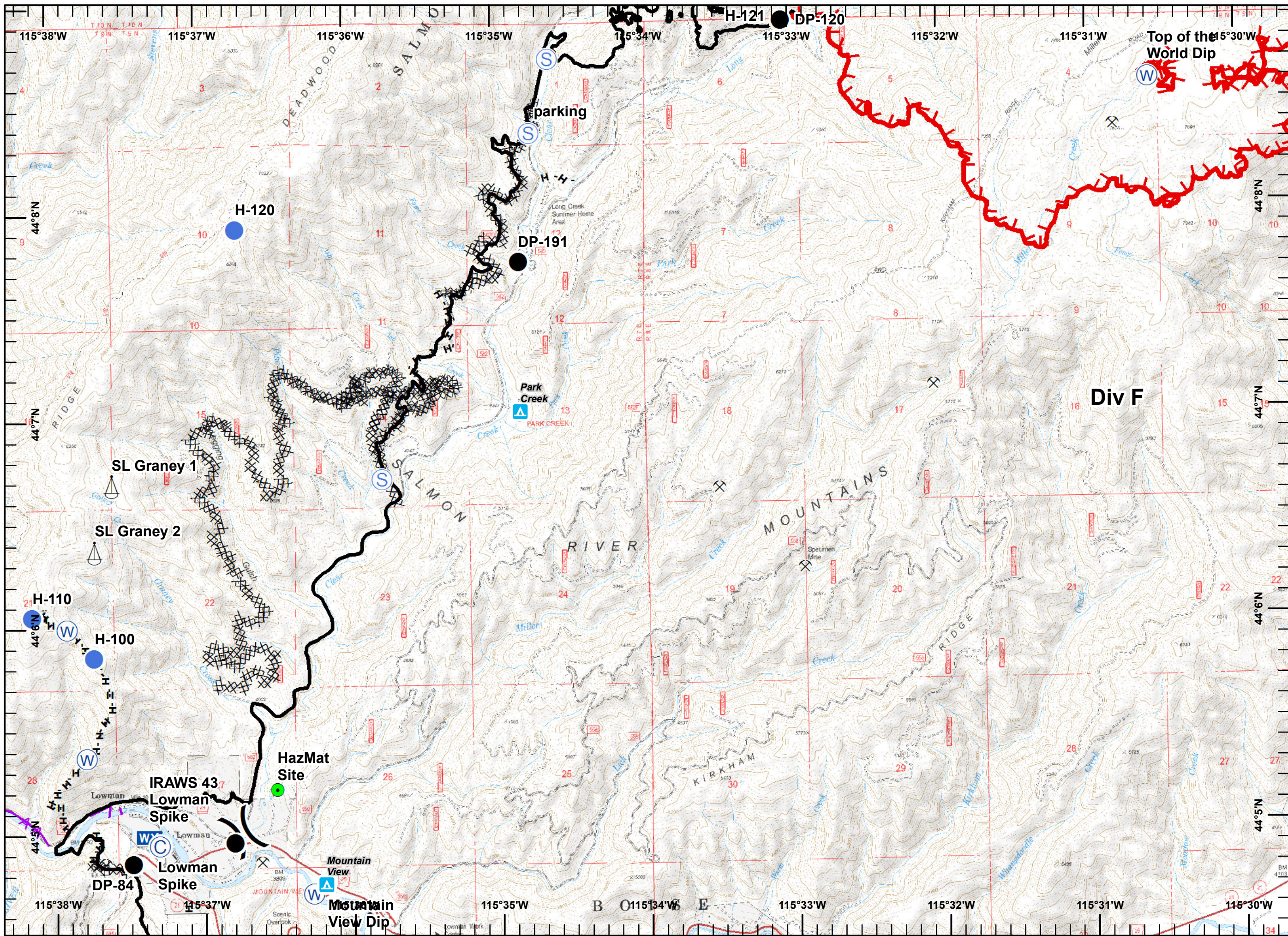
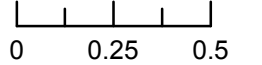


Legend

- Camp
- Drop Point
- Helispot
- Highlighted Feature
- Mobile Weather Unit
- Sling Site
- Staging Area
- Water Source
- Division Break
- Mine
- Sites
- Campground
- Uncontrolled Fire Edge
- Completed Line
- Completed Dozer Line
- Hand Line
- Plow Line
- Aerial Hazard



Miles

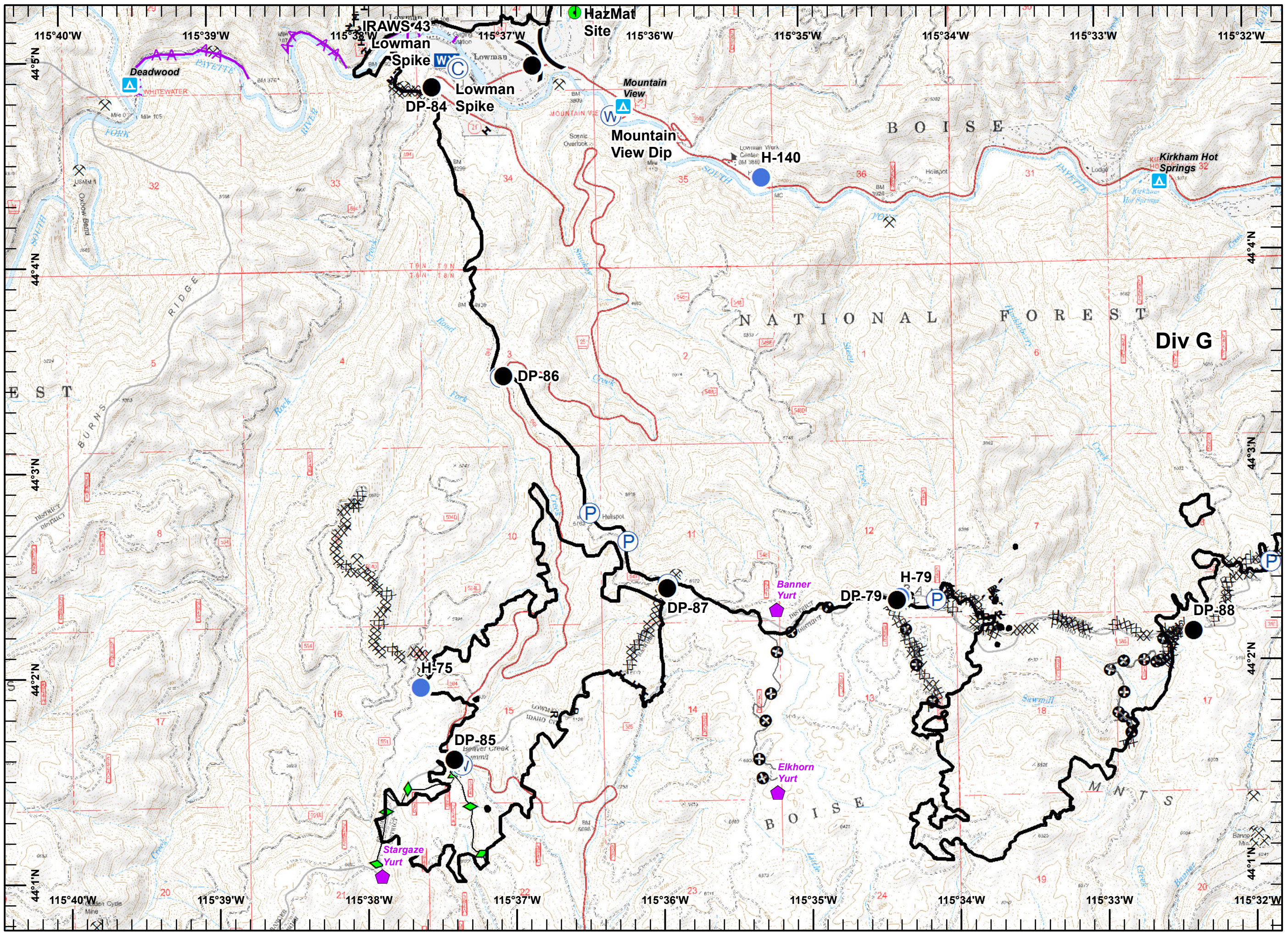
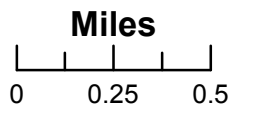


Pioneer Fire
ID-BOF-000539
09/15/2016



Legend

- Camp
- Drop Point
- Helispot
- Highlighted Feature
- Mobile Weather Unit
- Pump
- Water Source
- Division Break
- Yurt
- Mine
- Sites**
- Campground
- Completed Line
- RRoad as Completed Line
- Completed Dozer Line
- HHand Line
- Plow Line
- Aerial Hazard
- Other

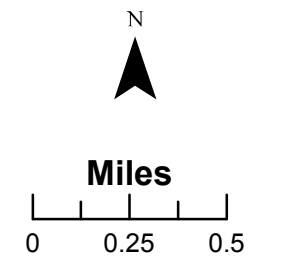
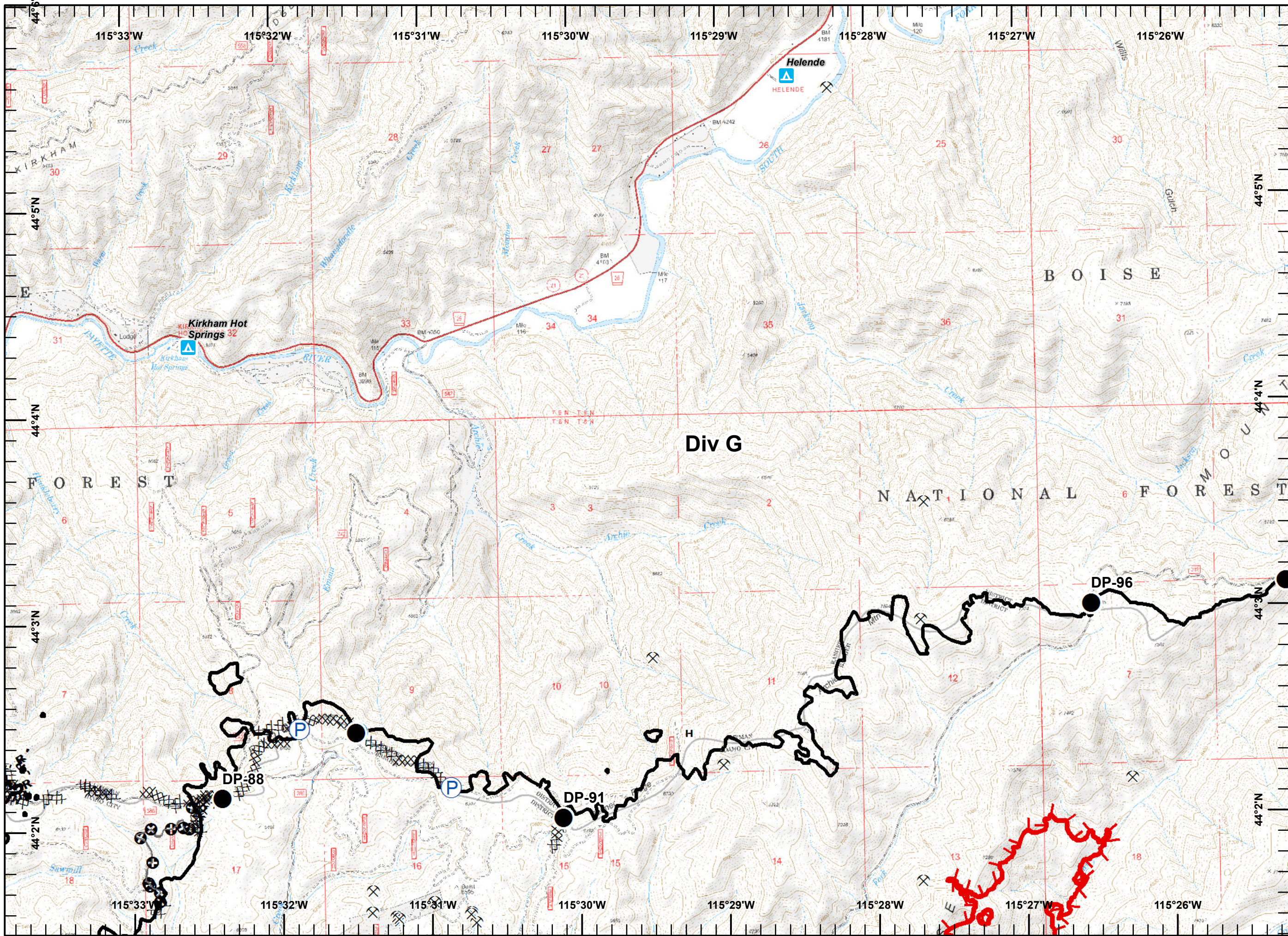


Pioneer Fire
ID-BOF-000539
09/15/2016



Legend

- Drop Point
- Pump
- Water Source
- Mine
- Sites
- Campground
- Uncontrolled Fire Edge
- Completed Line
- Road as Completed Line
- Completed Dozer Line
- Hand Line
- Other

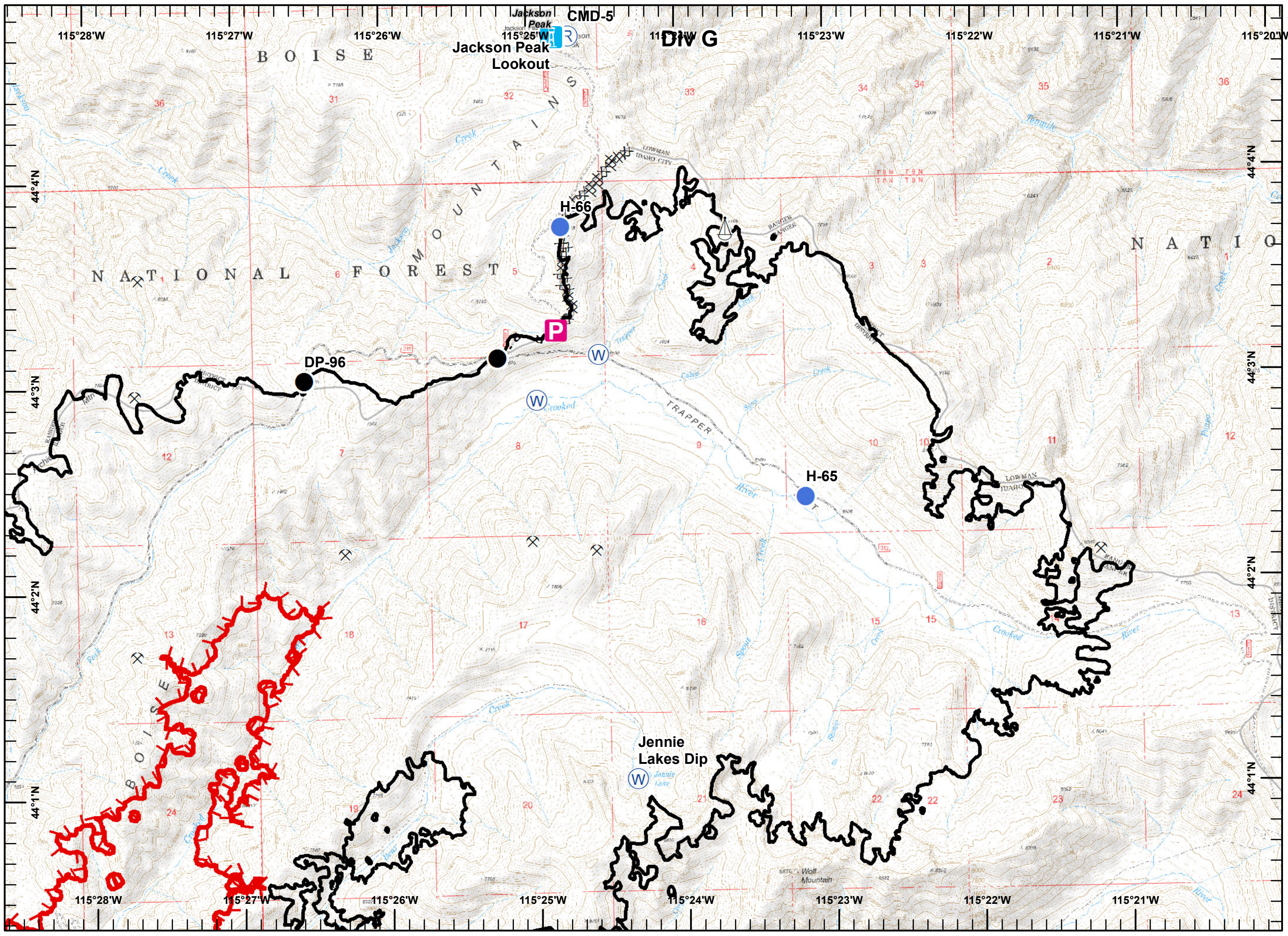
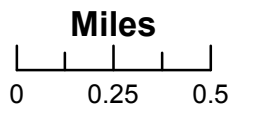


Pioneer Fire
ID-BOF-000539
09/15/2016



Legend

- Drop Point
- Helispot
- Highlighted Feature
- Pump
- Repeater
- Sling Site
- Water Source
- Lookout
- Mine
- Sites**
- Structure
- Uncontrolled Fire Edge
- Completed Line
- RRoad as Completed Line
- Completed Dozer Line

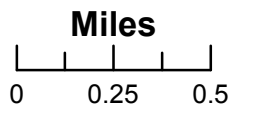
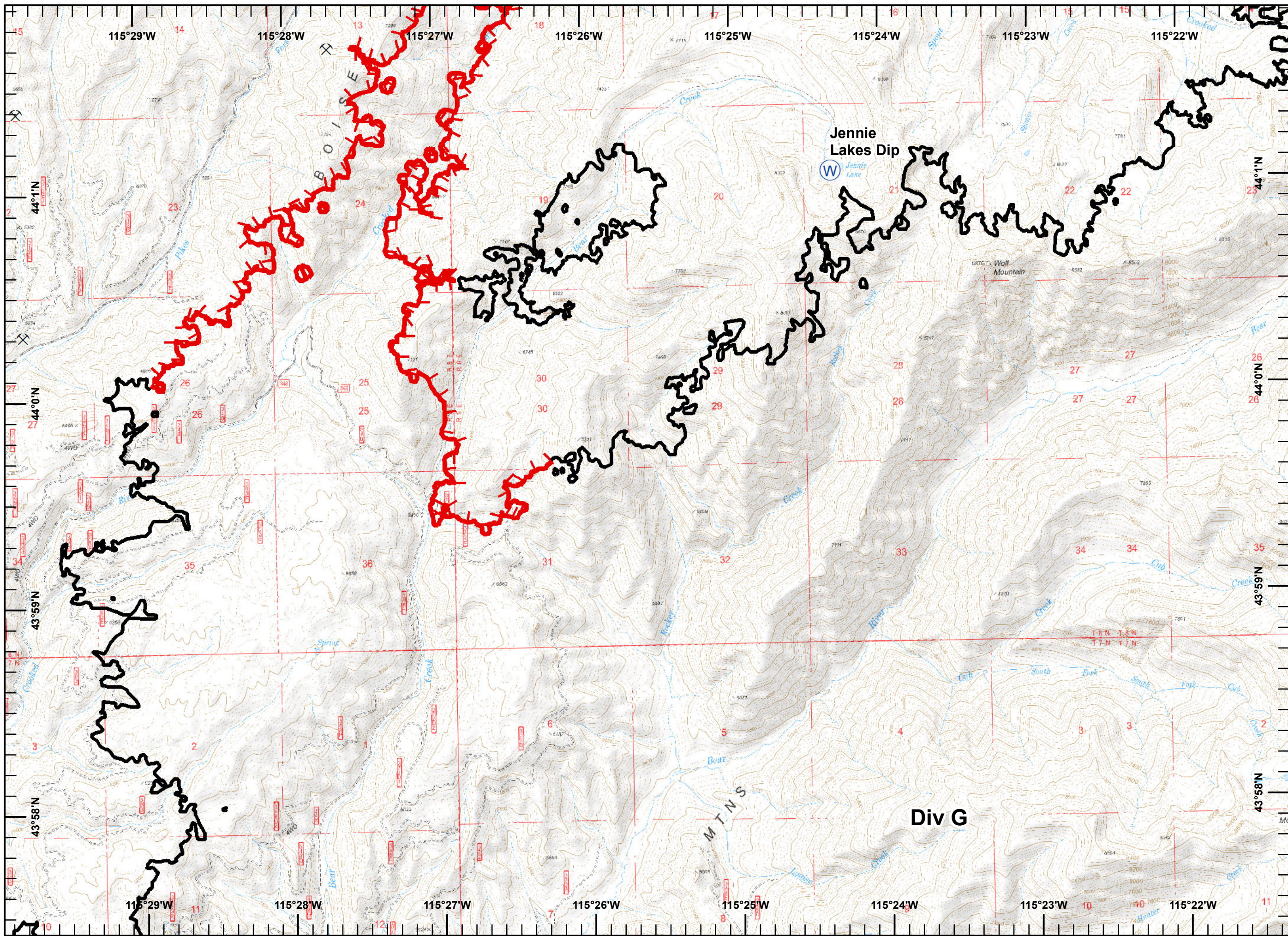


Pioneer Fire
ID-BOF-000539
09/15/2016



Legend









- Water Source
- Mine
- Uncontrolled Fire Edge
- Completed Line

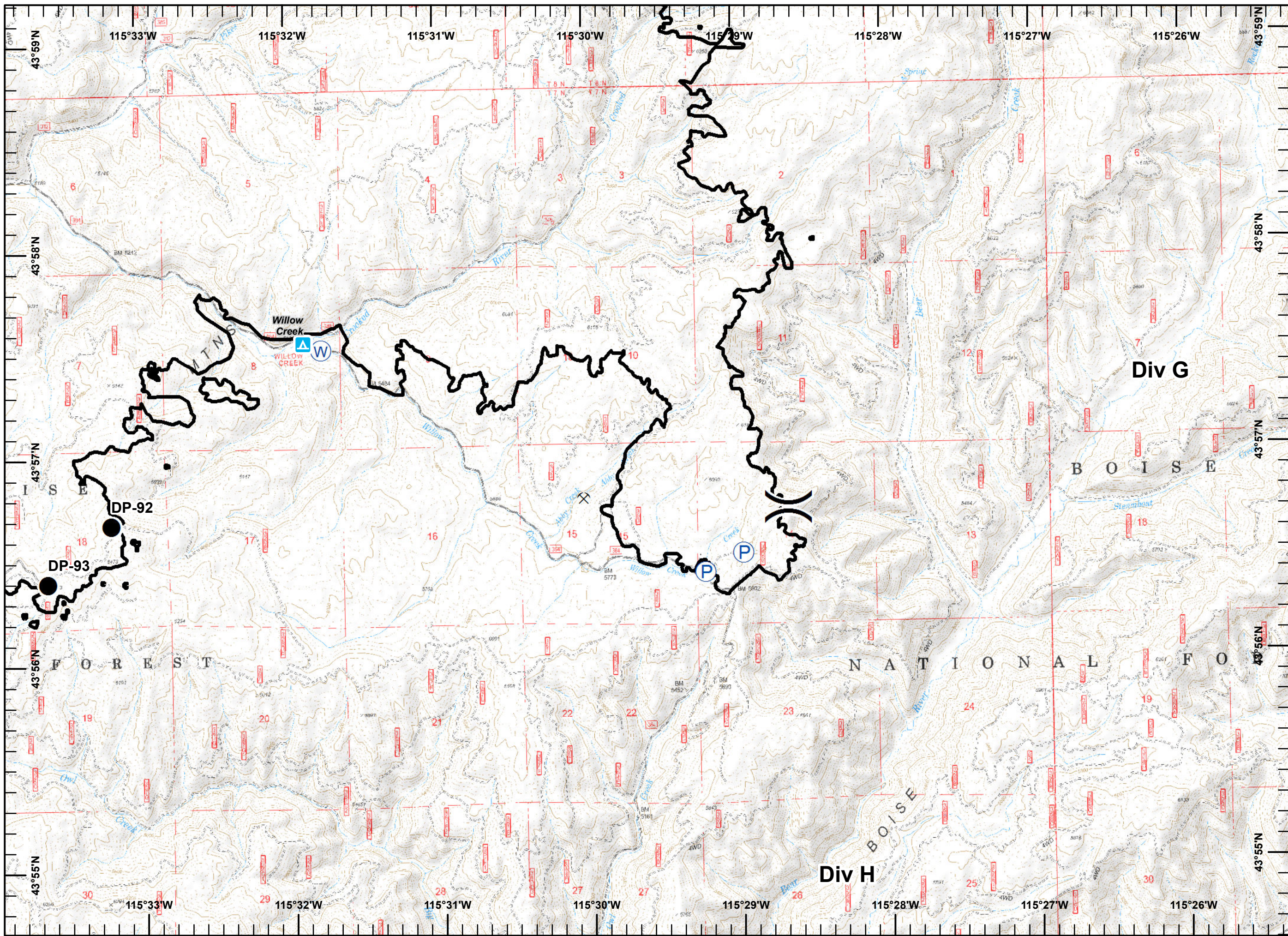


Pioneer Fire
ID-BOF-000539
09/15/2016



Legend








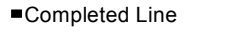
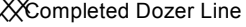
-  Drop Point
-  Highlighted Feature
-  Pump
-  Water Source
-  Division Break
-  Mine
- Sites**
-  Campground
-  Completed Line

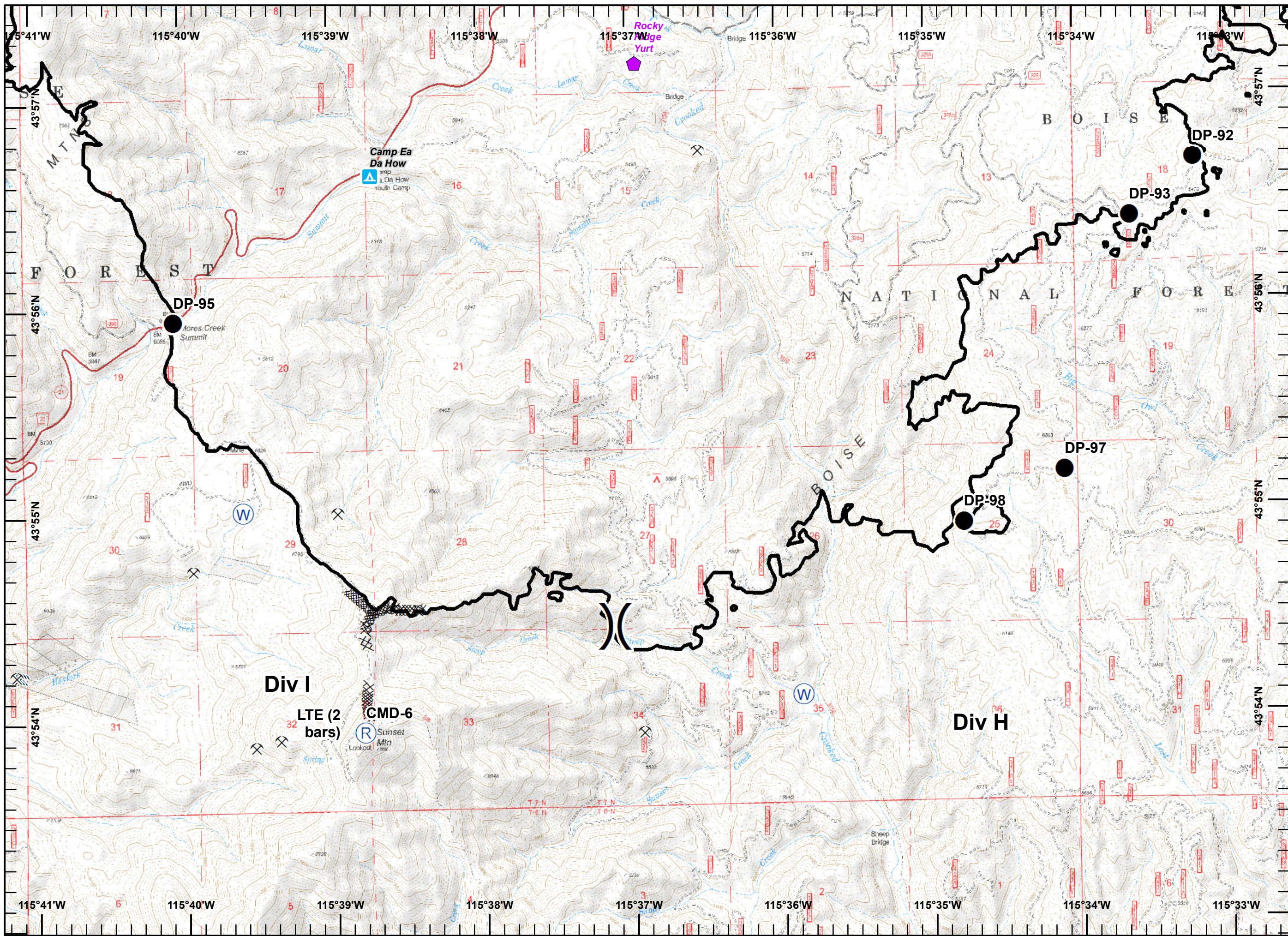
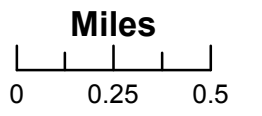


Pioneer Fire
ID-BOF-000539
09/15/2016



Legend














-  Drop Point
-  Repeater
-  Water Source
-  Division Break
-  Yurt
-  Mine
- Sites**
-  Campground
-  Completed Line
-  Completed Dozer Line



Pioneer Fire
ID-BOF-00539
09/15/2016

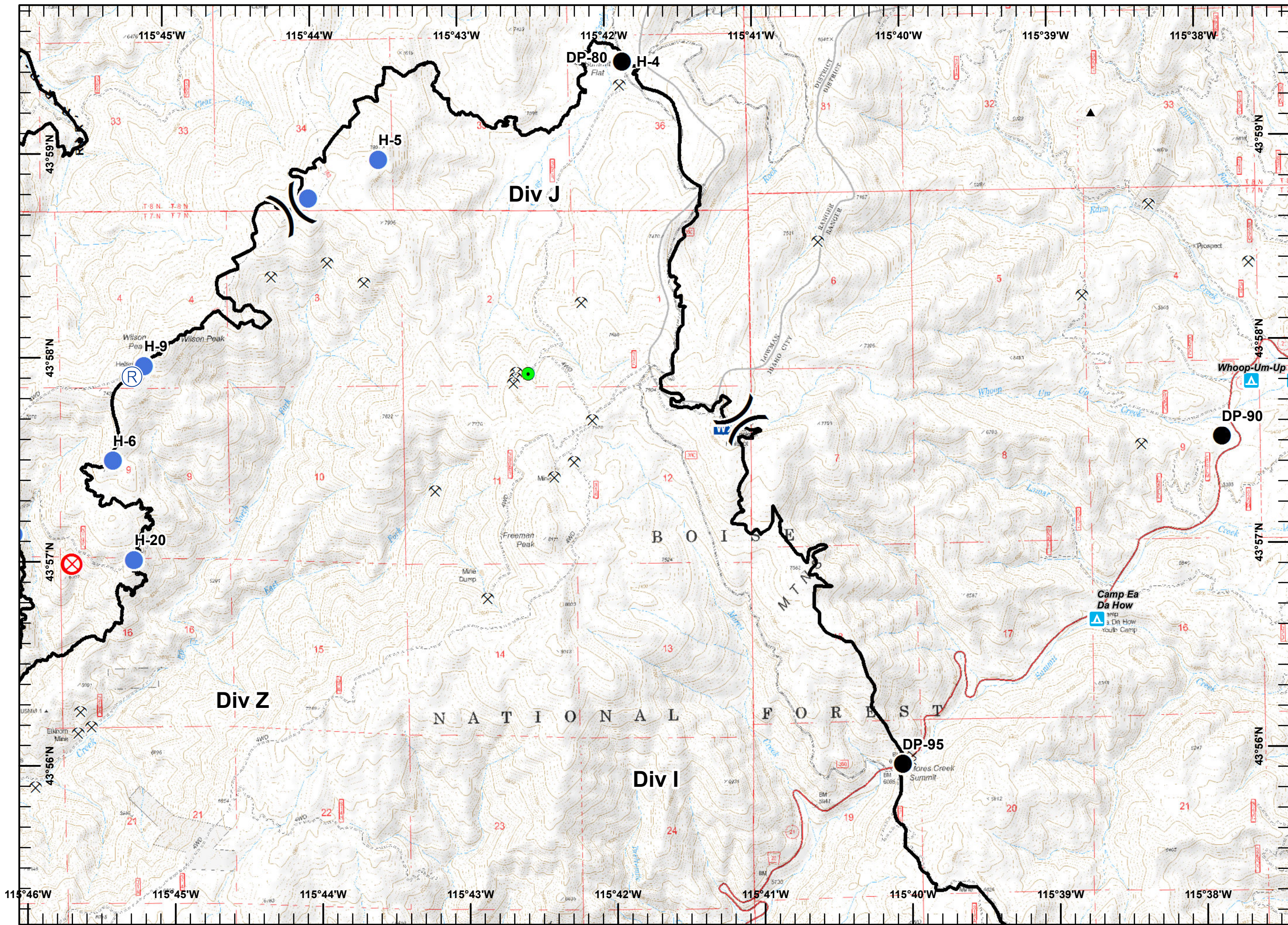
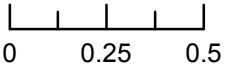


Legend

-  Drop Point
-  Fire Origin
-  Helispot
-  Highlighted Feature
-  Mobile Weather Unit
-  Division Break
-  Mine Sites
-  Campground
-  Structure
-  Completed Line
-  RRoad as Completed Line
-  Completed Dozer Line
-  HHand Line














Miles



Pioneer Fire
ID-BOF-000539
09/15/2016



Legend

-  Drop Point
-  Fire Origin
-  Helispot
-  Water Source
-  Division Break
-  Mine
-  Completed Line
-  Road as Completed Line
-  Completed Dozer Line
-  Hand Line
-  Highlighted Feature

