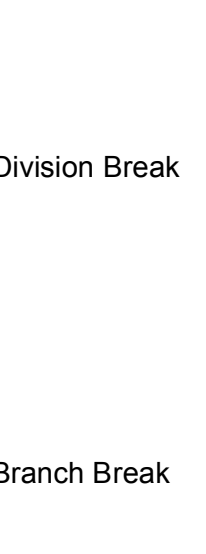




**Operations**  
 Division A/B/BB/I/J/Z  
 Pioneer  
 ID-BOF-000539  
 9/16/2016  
 188,380 Acres



- Camp
- Drop Point
- Fire Origin
- HeliSpot
- Highlighted Geographic Feature
- Mobile Weather Unit
- Repeater
- Safety Zone
- Staging Area
- Water Source
- Division Break
- Branch Break
- Uncontrolled Fire Edge
- Completed Line
- Road as Completed Line
- Completed Dozer Line
- Other
- Hand Line
- Plow Line
- Proposed Dozer Line
- Planned Fire Line
- Aerial Hazard
- Highlighted Manmade Feature
- Other
- Bull Trout Streams
- Wildfire Daily Fire Perimeter
- 1989-1999
- 2000-2009
- 2010-2015



Datum NAD83  
 Created by Team 2  
 Created: 9/16/2016