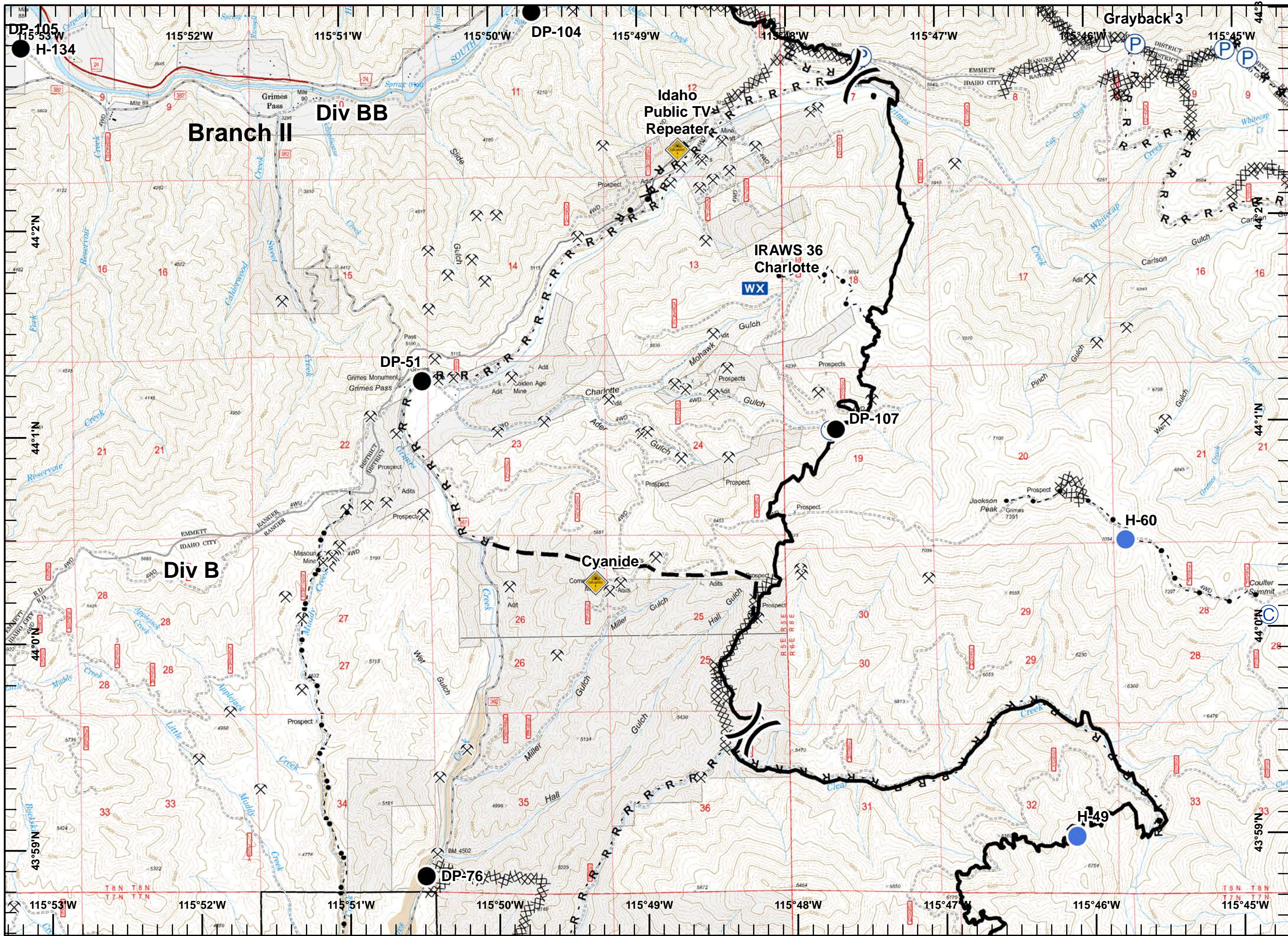
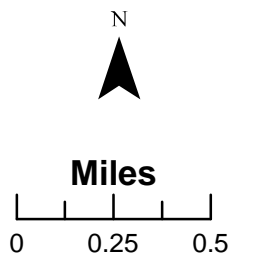


**Pioneer Fire**  
ID-BOF-00539  
09/19/2016



**Legend**















- Drop Point
- Helispot
- WX Mobile Weather Unit
- P Pump
- ⚓ Sling Site
- W Water Source
- ⚠ Hazard
- ) ( Division Break
- ⚒ Mine
- Completed Line
- R Road as Completed Line
- ⊗ Completed Dozer Line
- H Hand Line
- ✂ Proposed Dozer Line
- Planned Fire Line
- Highlighted Feature

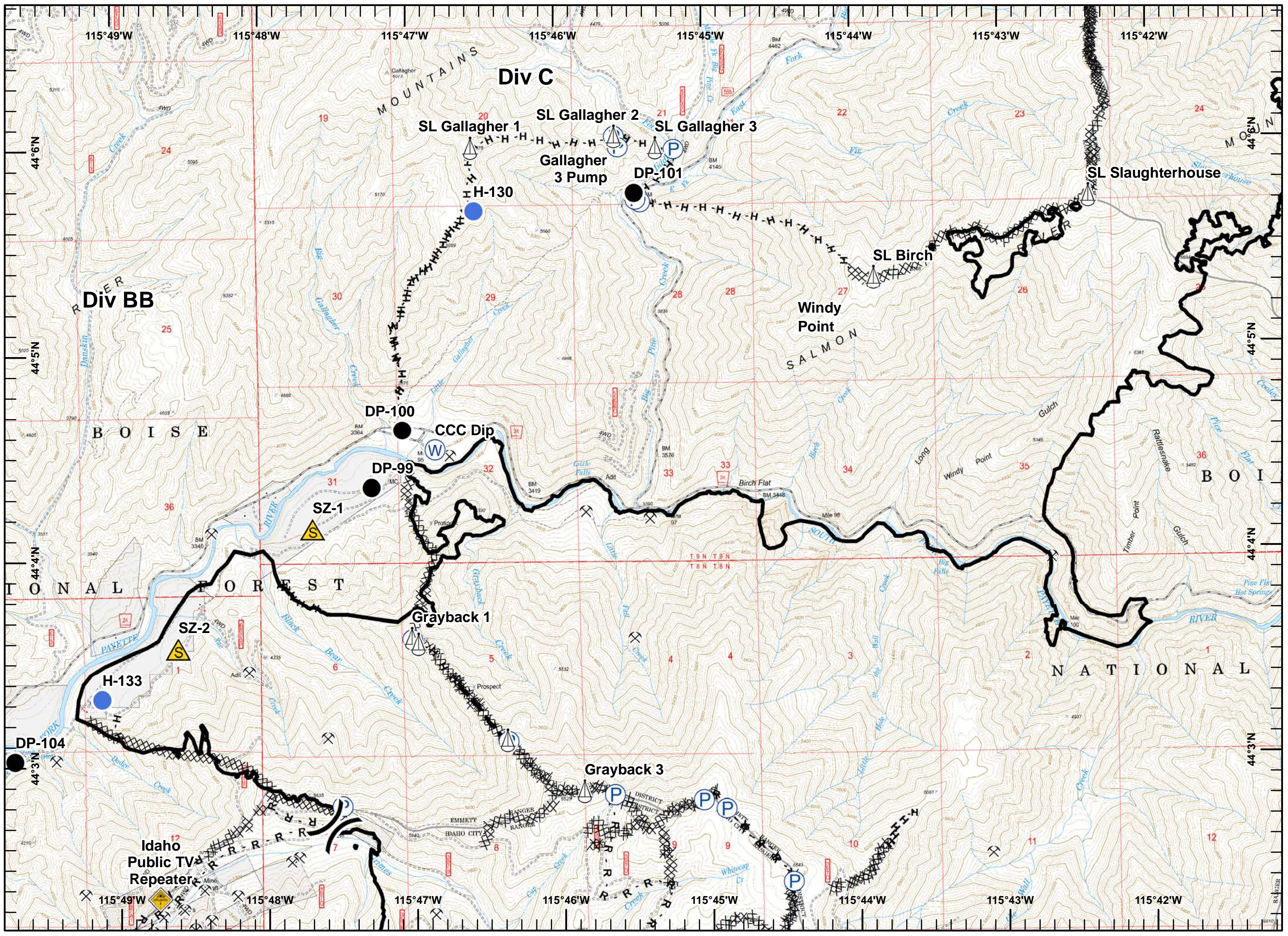
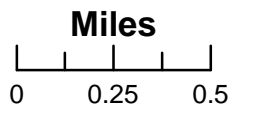


**Pioneer Fire  
ID-BOF-000539  
09/19/2016**



**Legend**

-  Drop Point
-  Helispot
-  Pump
-  Safety Zone
-  Sling Site
-  Water Source
-  Hazard
-  Division Break
-  Mine
-  Completed Line
-  Road as Completed Line
-  Completed Dozer Line
-  Hand Line
-  Planned Fire Line

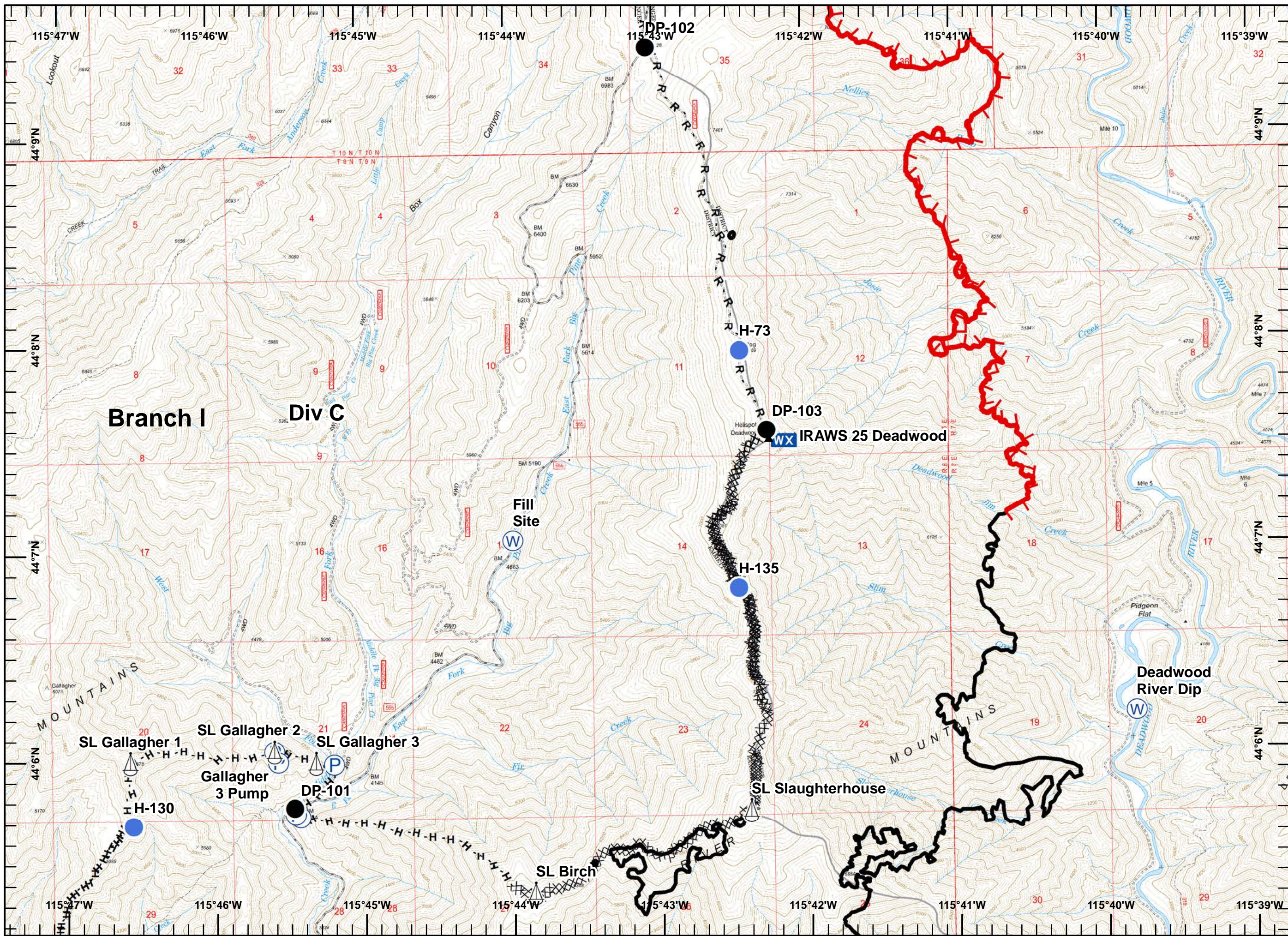
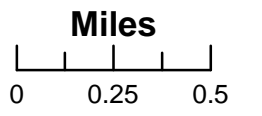


**Pioneer Fire  
ID-BOF-00539  
09/19/2016**



**Legend**








- Drop Point
- Helispot
- Mobile Weather Unit
- Pump
- Sling Site
- Water Source
- Mine
- Sites**
- Structure
- Uncontrolled Fire Edge
- Completed Line
- Road as Completed Line
- Completed Dozer Line
- Hand Line

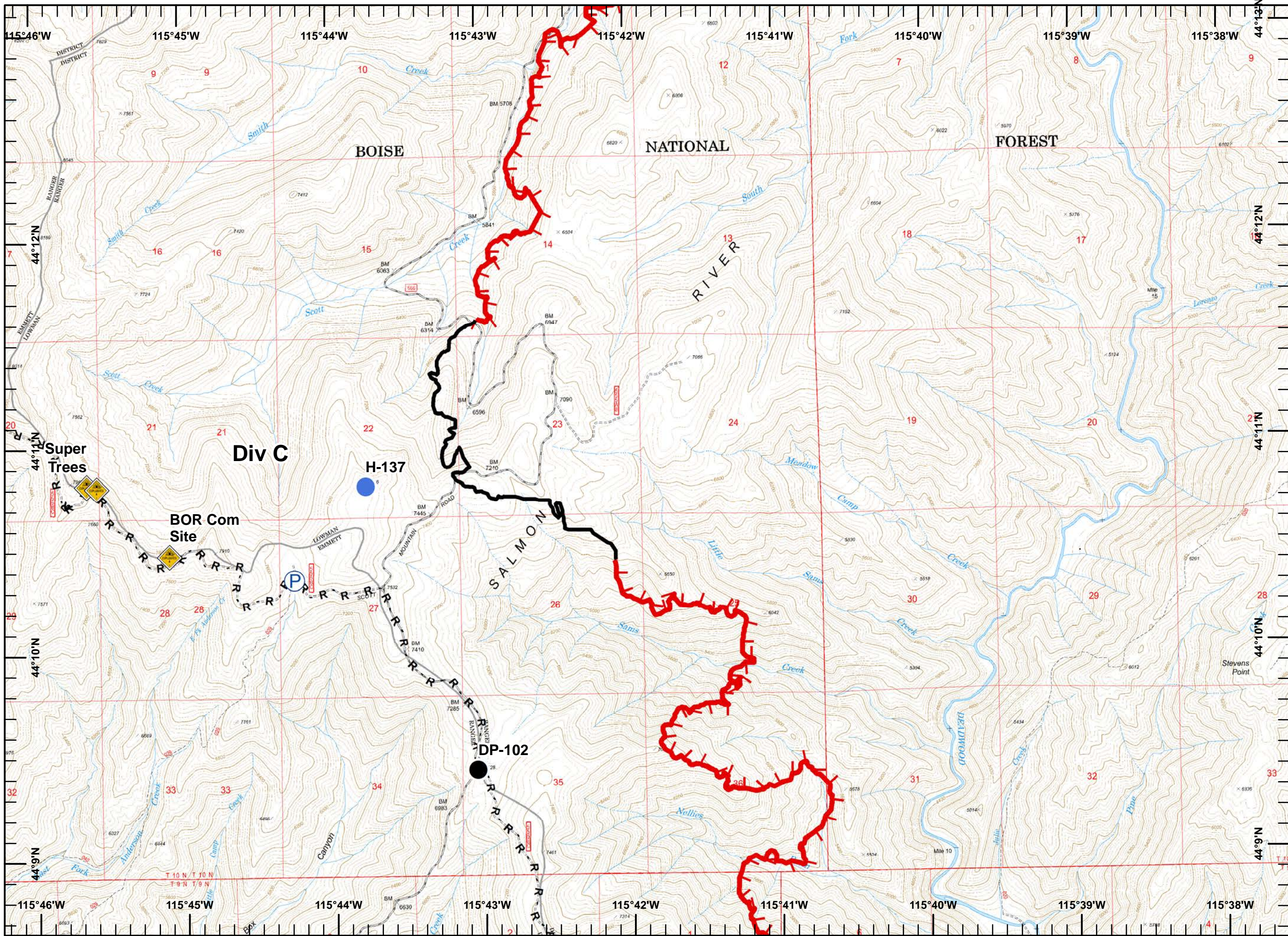
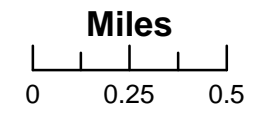


**Pioneer Fire**  
**ID-BOF-000539**  
**09/19/2016**



**Legend**









-  Drop Point
-  Helispot
-  Pump
-  Hazard
-  Uncontrolled Fire Edge
-  Completed Line
-  R Road as Completed Line

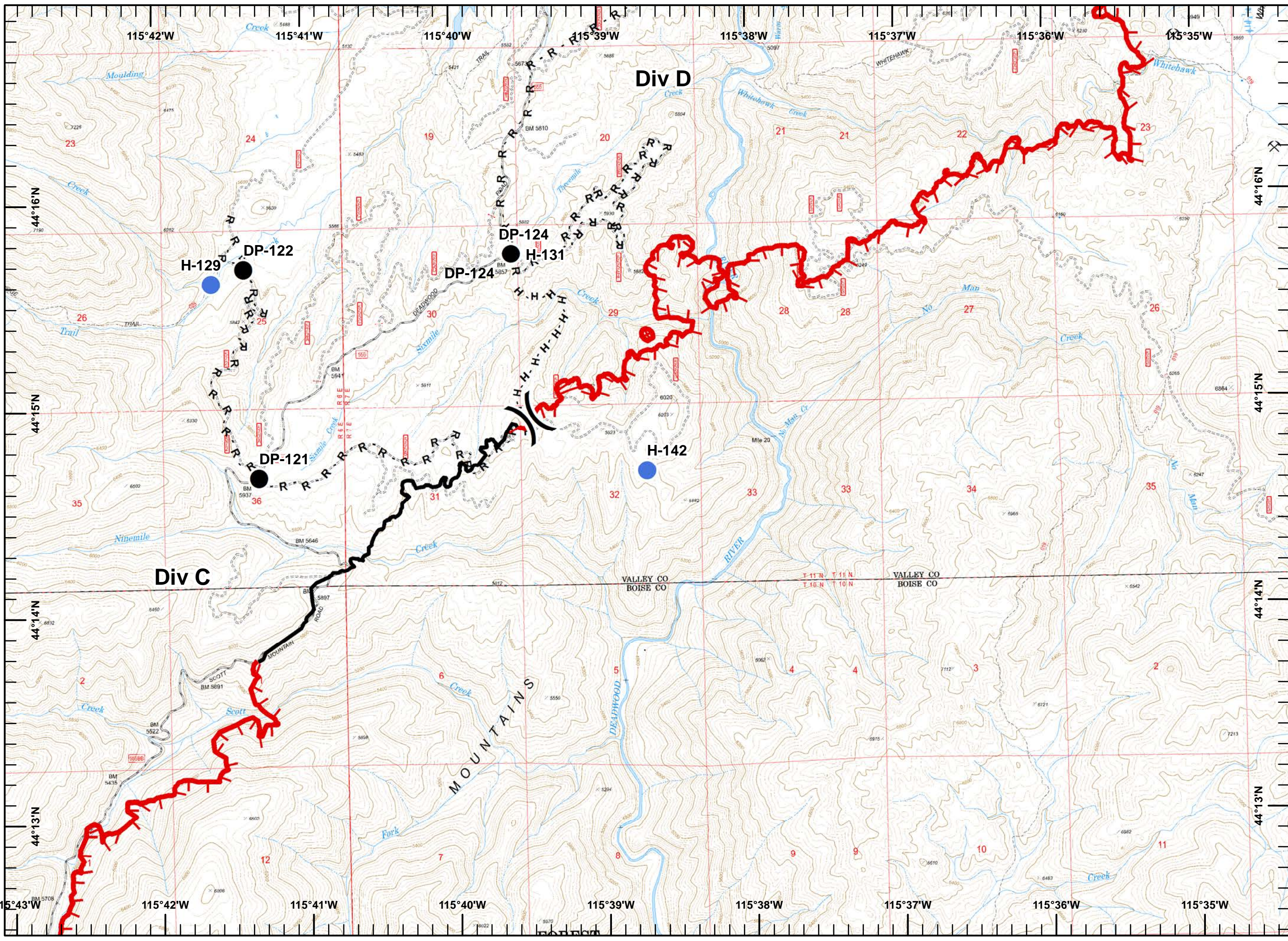
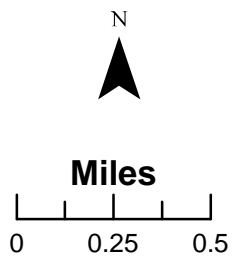


**Pioneer Fire**  
**ID-BOF-000539**  
**09/19/2016**



**Legend**




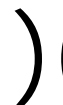







-  Drop Point
-  Helispot
-  Division Break
-  Mine
-  Uncontrolled Fire Edge
-  Completed Line
-  RRoad as Completed Line
-  HHand Line

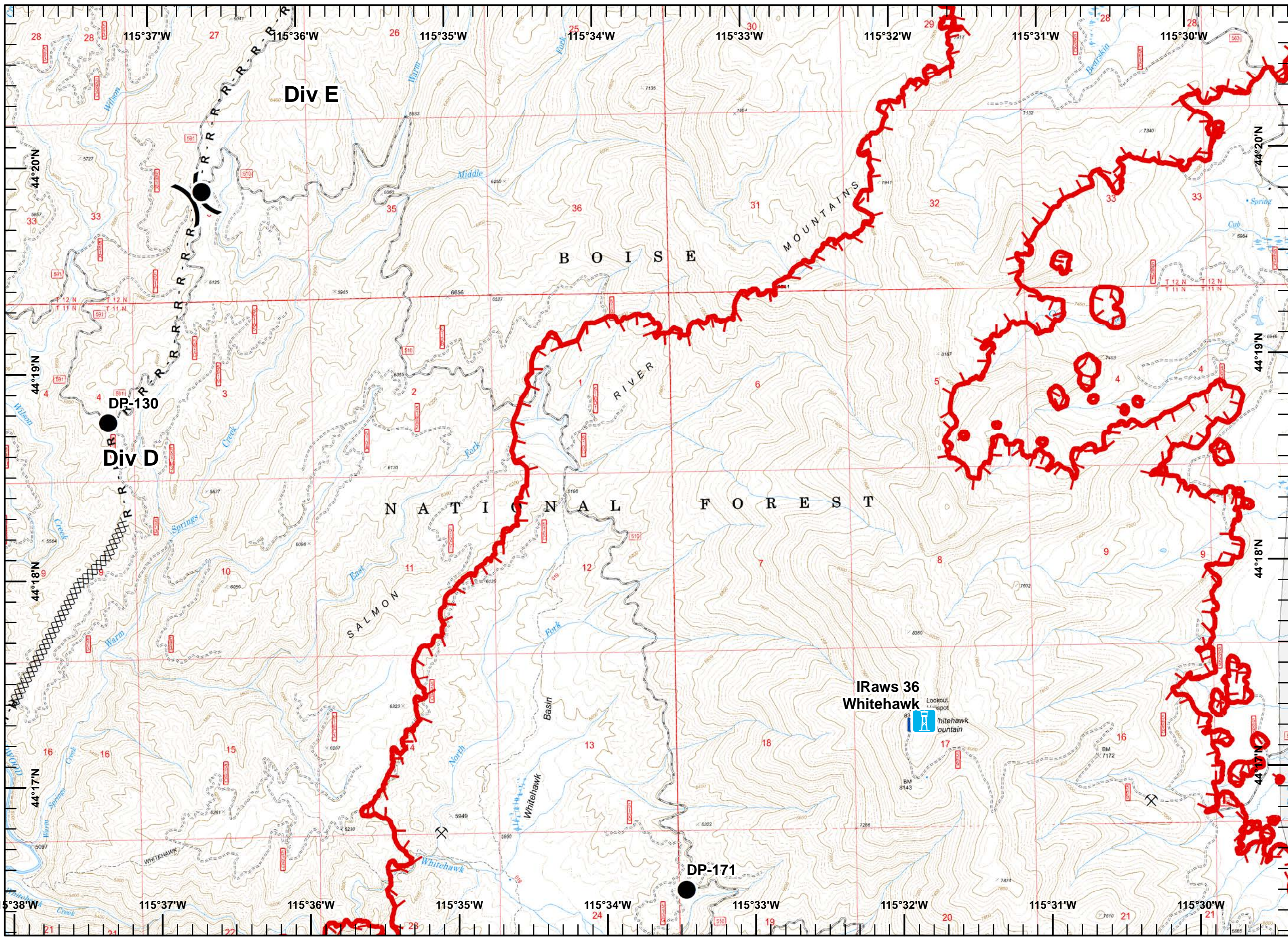
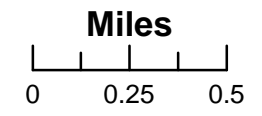


**Pioneer Fire**  
**ID-BOF-000539**  
**09/19/2016**



**Legend**




-  Drop Point
-  Helispot
-  Mobile Weather Unit
-  Division Break
-  Lookout
-  Mine
- Sites**
-  Structure
-  Uncontrolled Fire Edge
-  Road as Completed Line
-  Completed Dozer Line
-  Hand Line

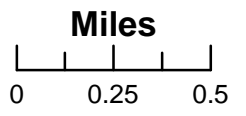
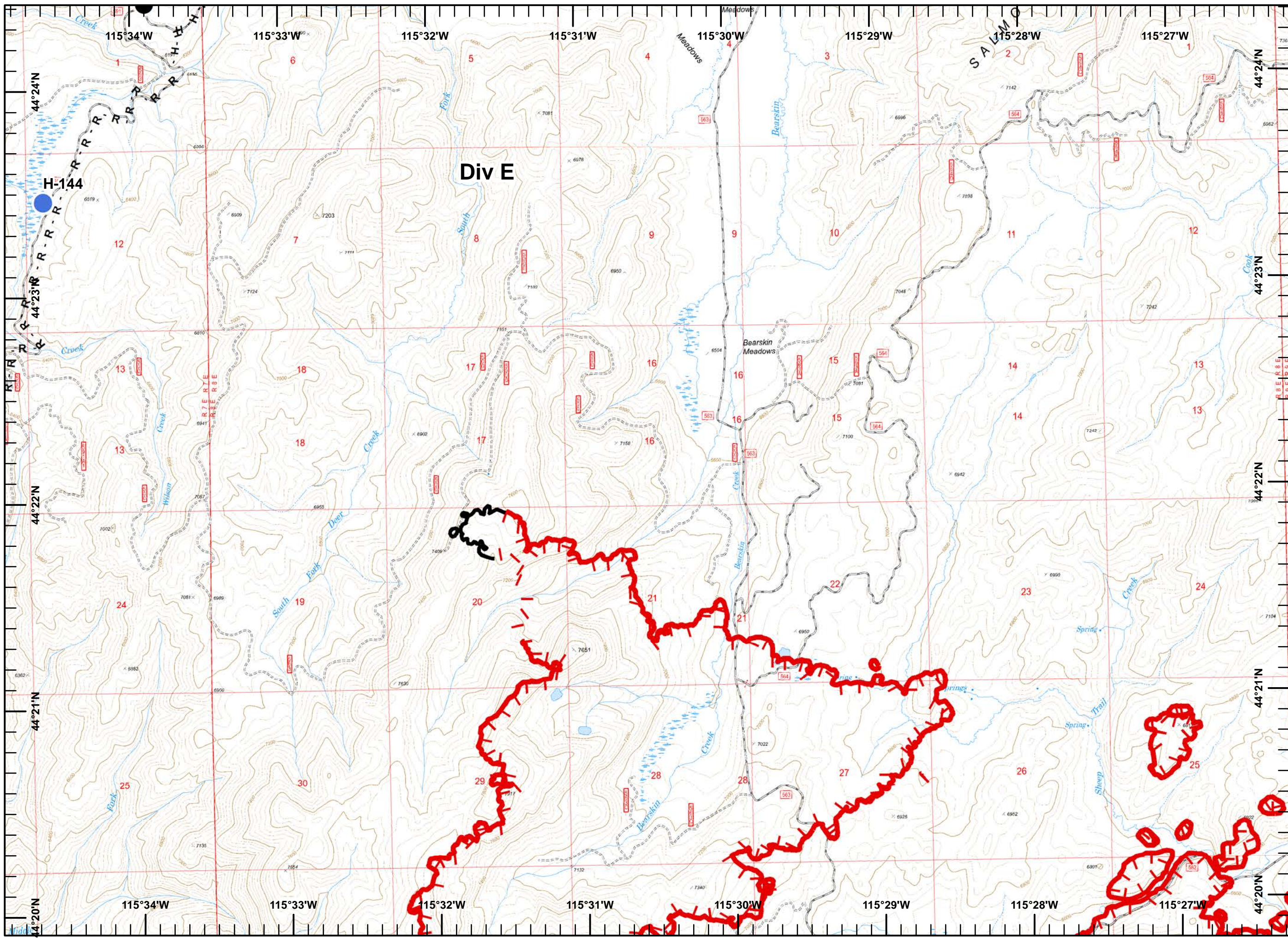


**Pioneer Fire  
ID-BOF-000539  
09/19/2016**



**Legend**








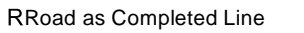
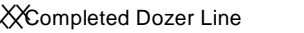

-  Drop Point
-  Helispot
-  Uncontrolled Fire Edge
-  Completed Line
-  Road as Completed Line
-  Hand Line

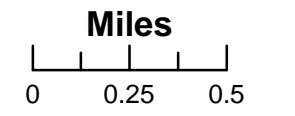
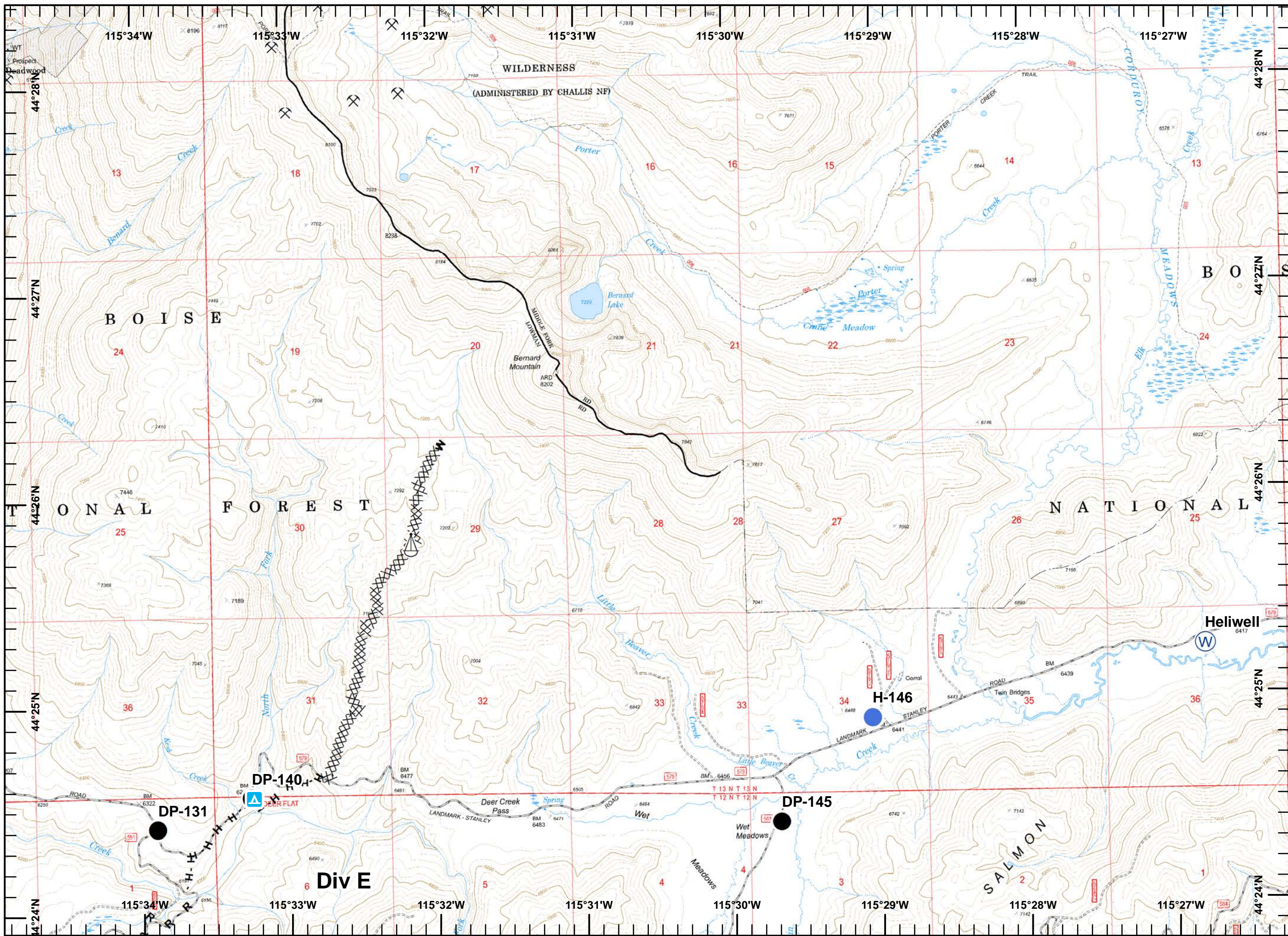


**Pioneer Fire  
ID-BOF-000539  
09/19/2016**



**Legend**

-  Drop Point
-  Helispot
-  Sling Site
-  Water Source
-  Mine
-  Sites
-  Campground
-  Road as Completed Line
-  Completed Dozer Line
-  Hand Line



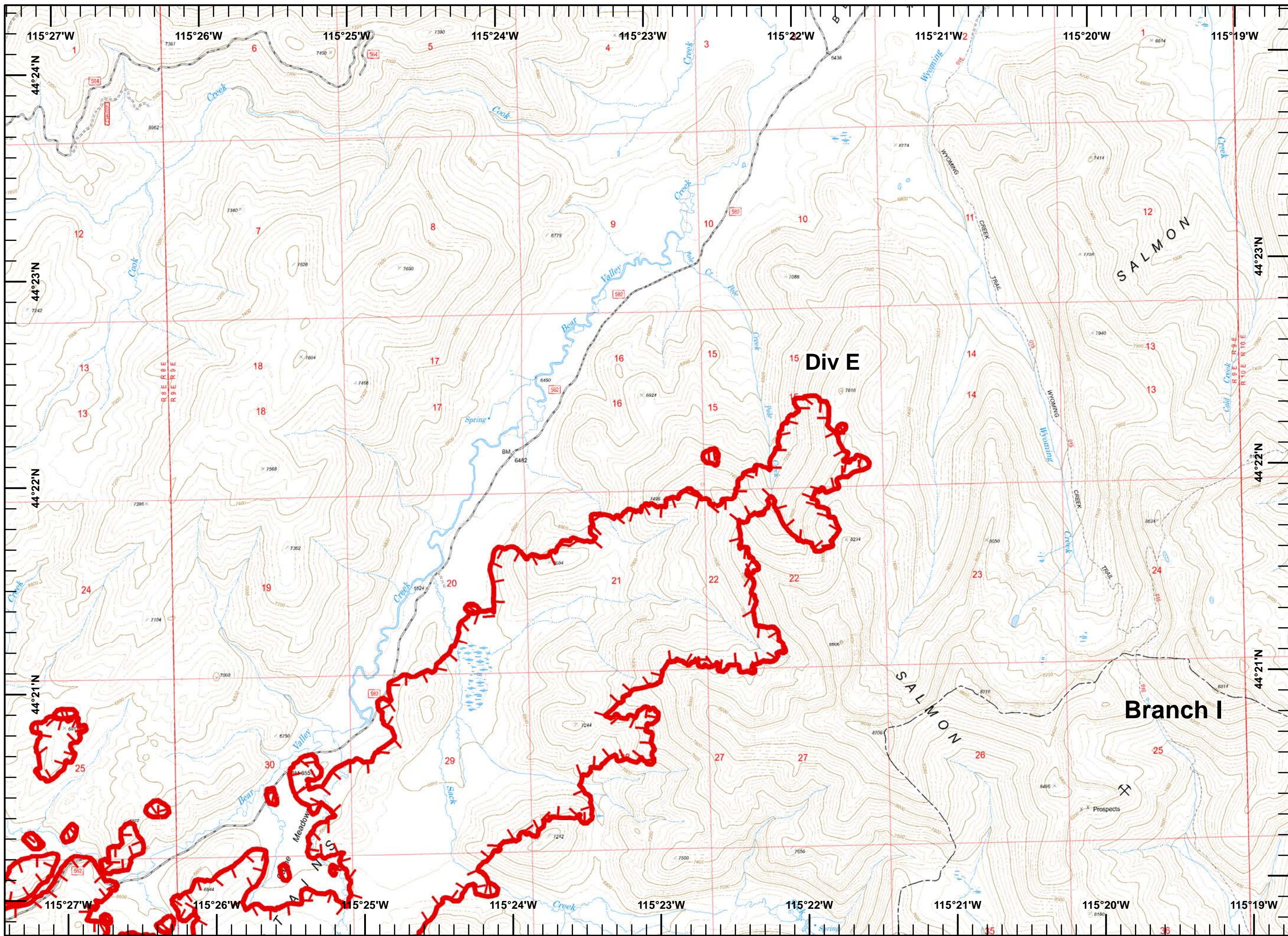


**Pioneer Fire  
ID-BOF-000539  
09/19/2016**



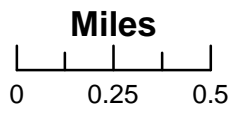
**Legend**

- Mine
- Uncontrolled Fire Edge



**Div E**







**Branch I**

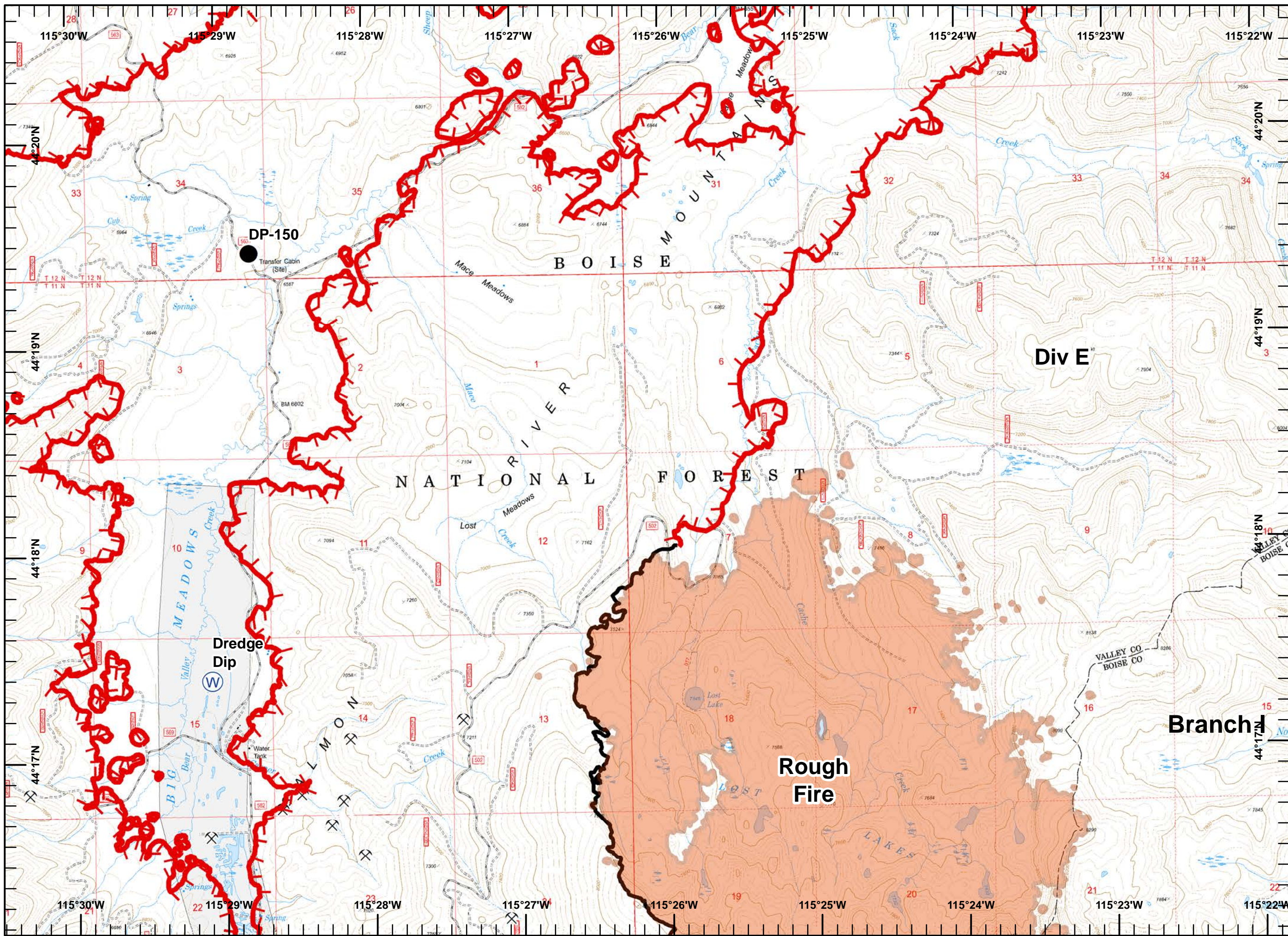


**Pioneer Fire  
ID-BOF-000539  
09/19/2016**



**Legend**

-  Drop Point
-  Water Source
-  Mine
-  Uncontrolled Fire Edge
-  Completed Line
-  Rough Fire



**Pioneer Fire**  
**ID-BOF-000539**  
**09/19/2016**

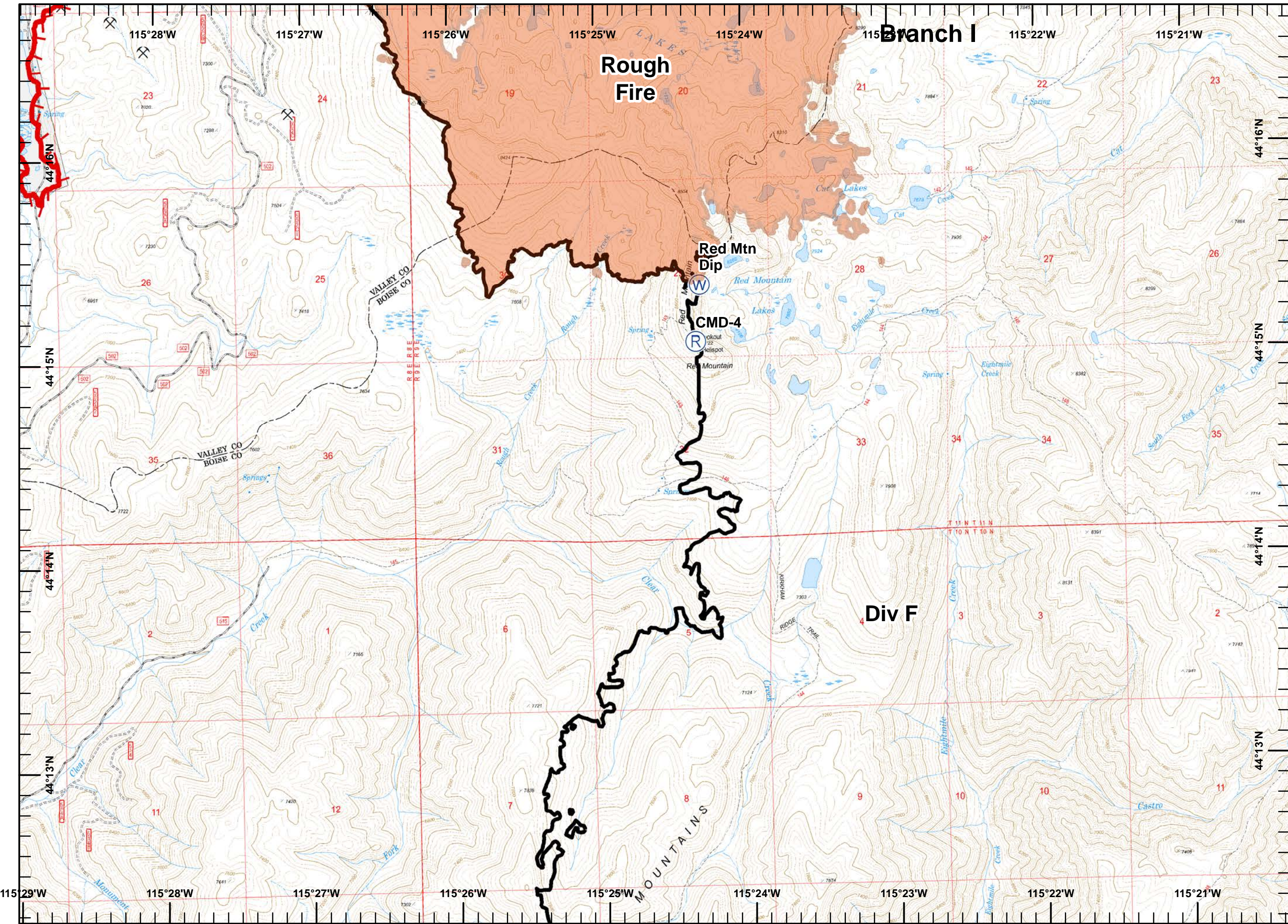


**Legend**

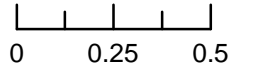
- Repeater
- Water Source

Mine

- Uncontrolled Fire Edge
- Completed Line
- Rough Fire



**Miles**



**Pioneer Fire**  
**ID-BOF-000539**  
**09/19/2016**

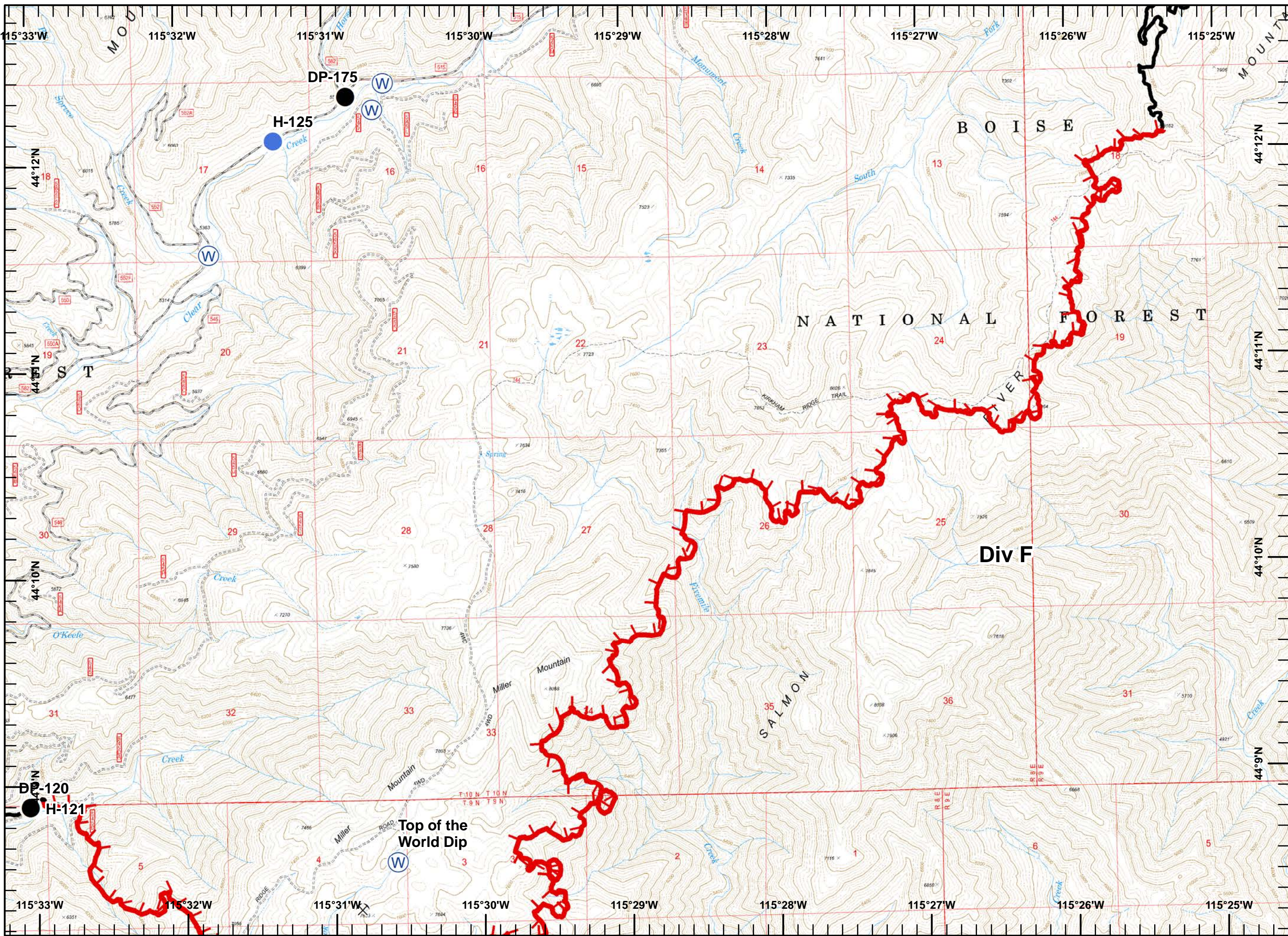
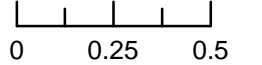


**Legend**

- Drop Point
- Helispot
- Water Source
- Mine
- Uncontrolled Fire Edge
- Completed Line



**Miles**

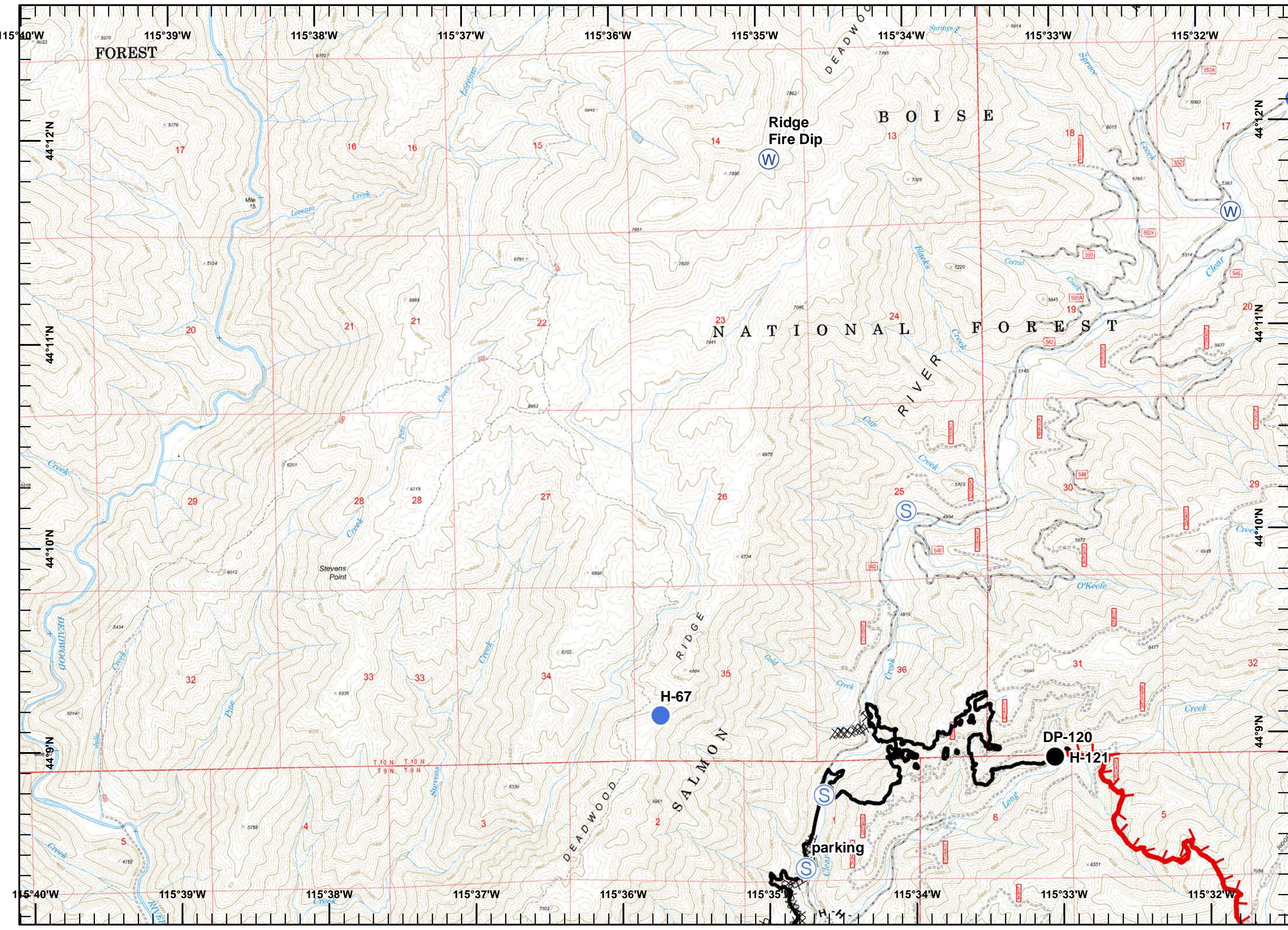
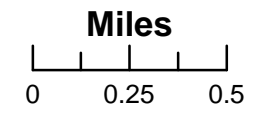


**Pioneer Fire  
ID-BOF-000539  
09/19/2016**



**Legend**


-  Drop Point
-  Helispot
-  Staging Area
-  Water Source
-  Mine
-  Uncontrolled Fire Edge
-  Completed Line
-  Completed Dozer Line
-  Hand Line

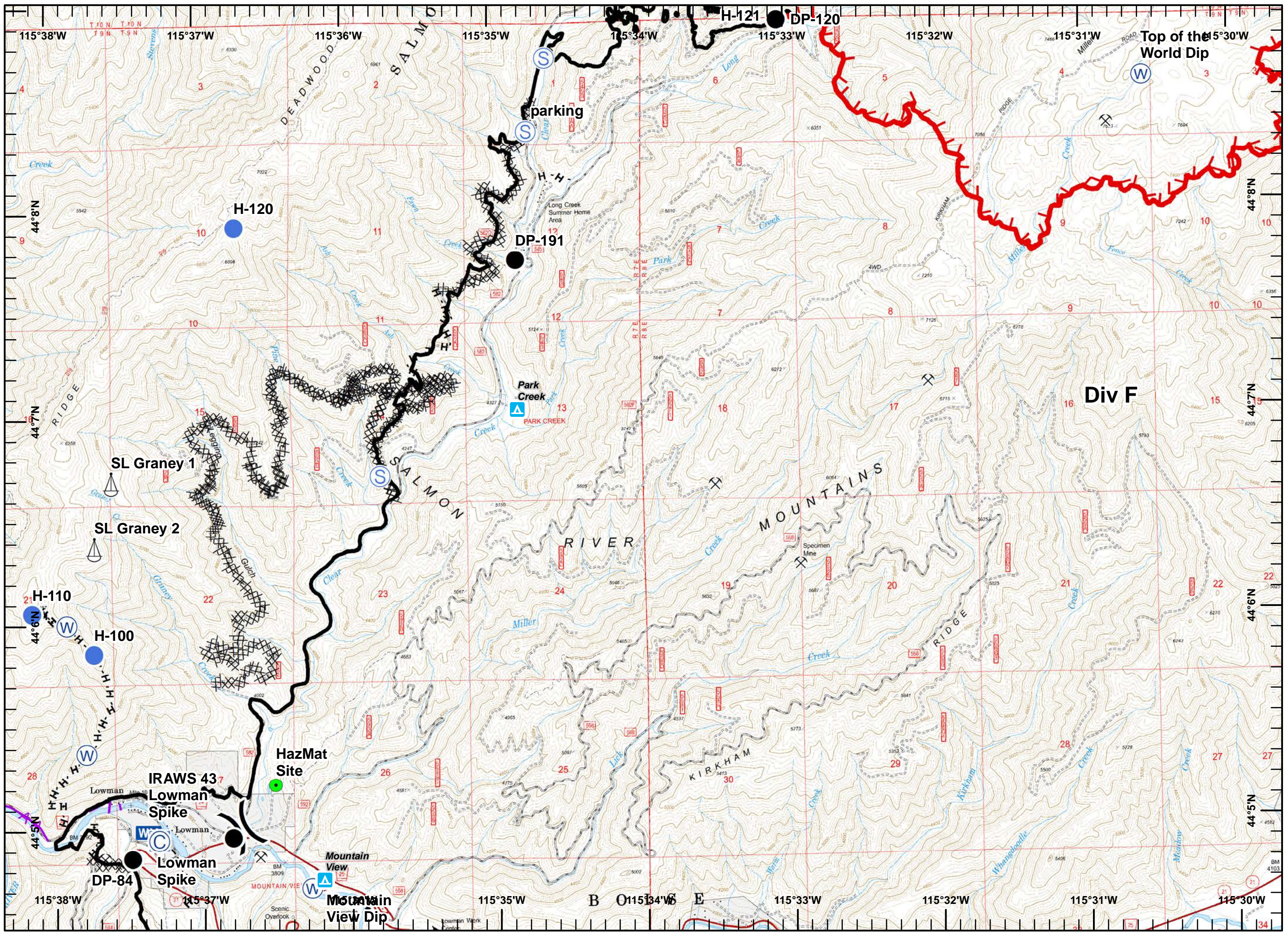
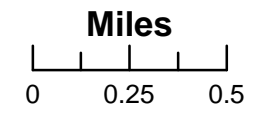


**Pioneer Fire**  
**ID-BOF-000539**  
**09/19/2016**



**Legend**

-  Camp
-  Drop Point
-  Helispot
-  Highlighted Feature
-  Incident Command Post
-  Mobile Weather Unit
-  Sling Site
-  Staging Area
-  Water Source
-  Division Break
-  Mine
-  Campground
-  Uncontrolled Fire Edge
-  Completed Line
-  Completed Dozer Line
-  Hand Line
-  Plow Line
-  Aerial Hazard

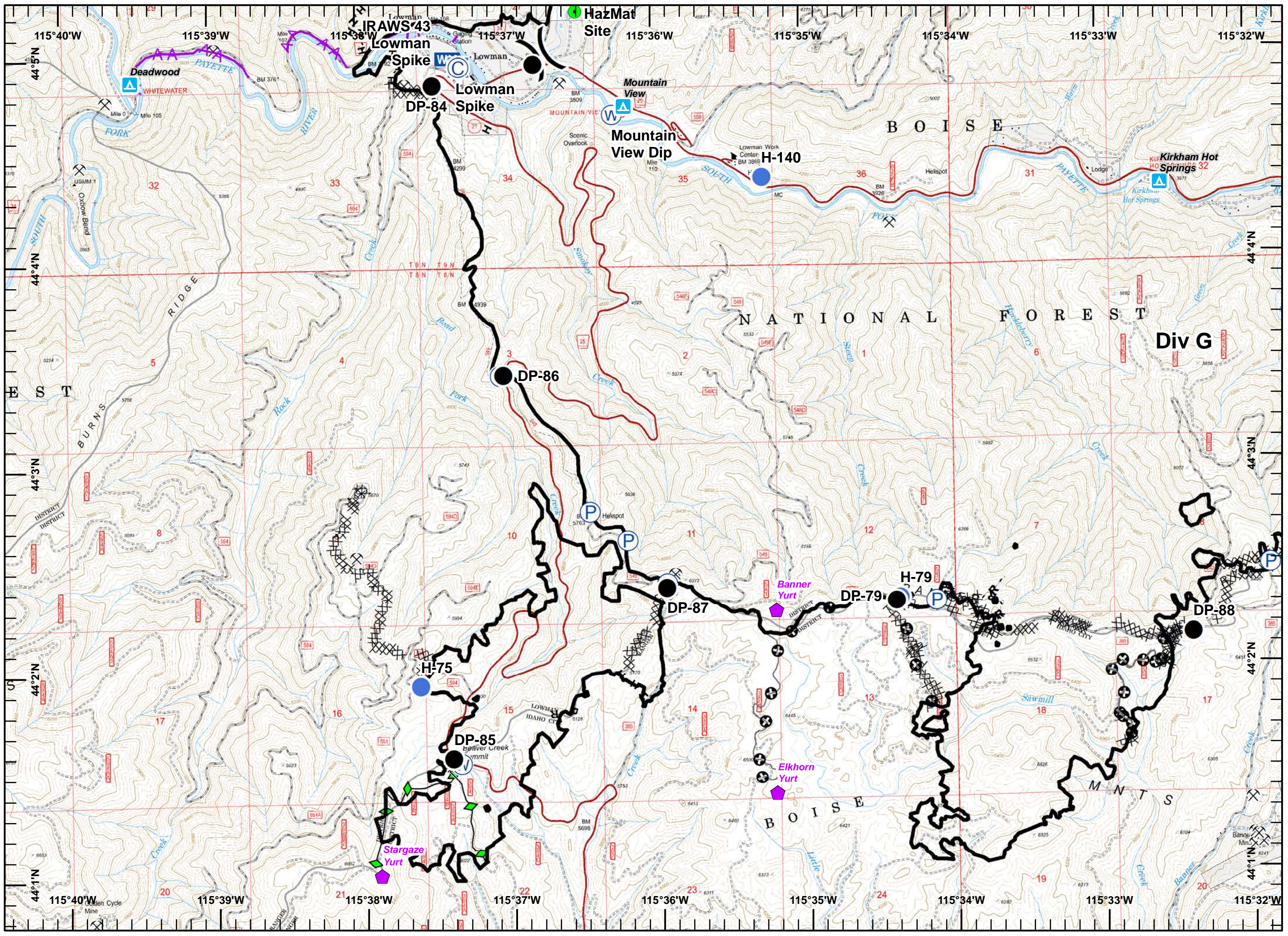
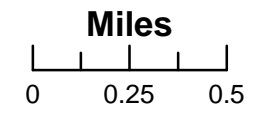


**Pioneer Fire**  
**ID-BOF-000539**  
**09/19/2016**



**Legend**

- Camp
- Drop Point
- Helispot
- Highlighted Feature
- Incident Command Post
- Mobile Weather Unit
- Pump
- Water Source
- Division Break
- Yurt
- Mine
- Sites
- Campground
- Completed Line
- RRoad as Completed Line
- Completed Dozer Line
- HHand Line
- Plow Line
- Aerial Hazard
- Other

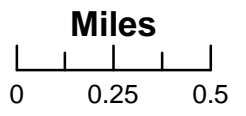
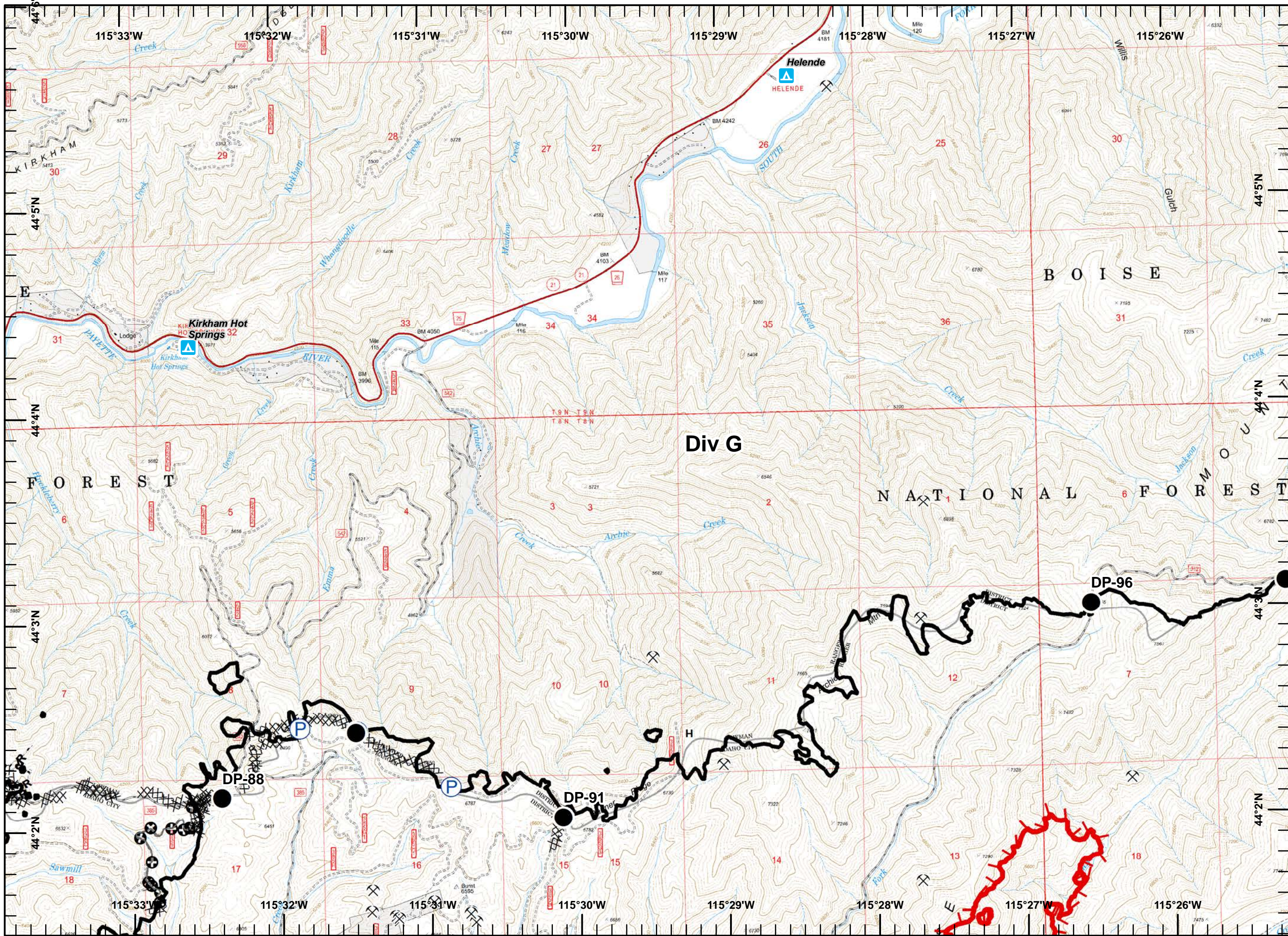


**Pioneer Fire**  
**ID-BOF-000539**  
**09/19/2016**



**Legend**

- Drop Point
- Pump
- Water Source
- Mine
- Campground
- Uncontrolled Fire Edge
- Completed Line
- Road as Completed Line
- Completed Dozer Line
- Hand Line
- Other



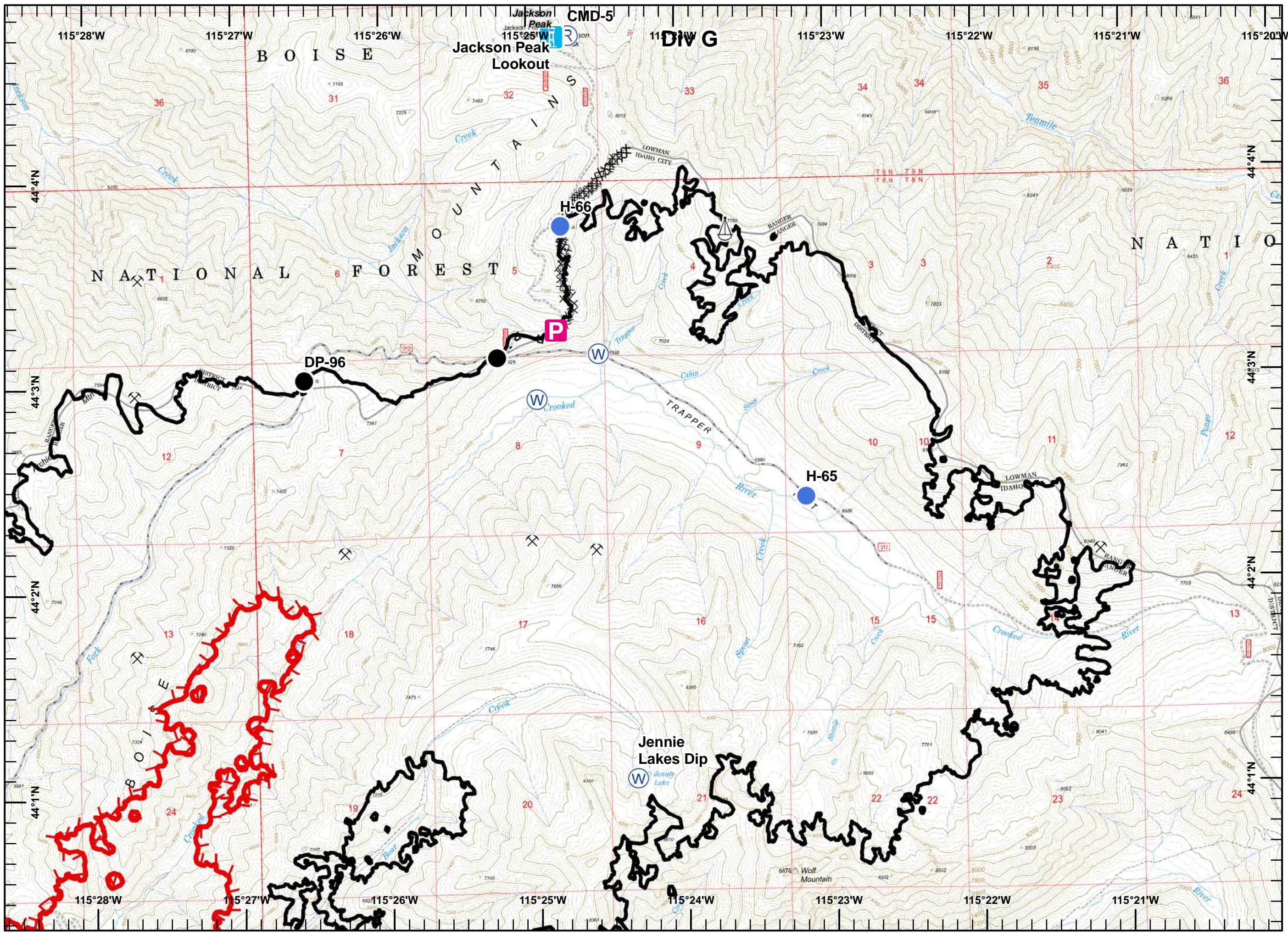
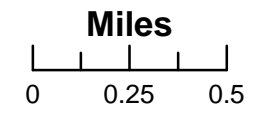


**Pioneer Fire**  
**ID-BOF-000539**  
**09/19/2016**



**Legend**

- Drop Point
- Helispot
- Highlighted Feature
- Pump
- Repeater
- Sling Site
- Water Source
- Lookout
- Mine
- Sites**
- Structure
- Uncontrolled Fire Edge
- Completed Line
- RRoad as Completed Line
- Completed Dozer Line

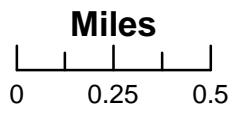
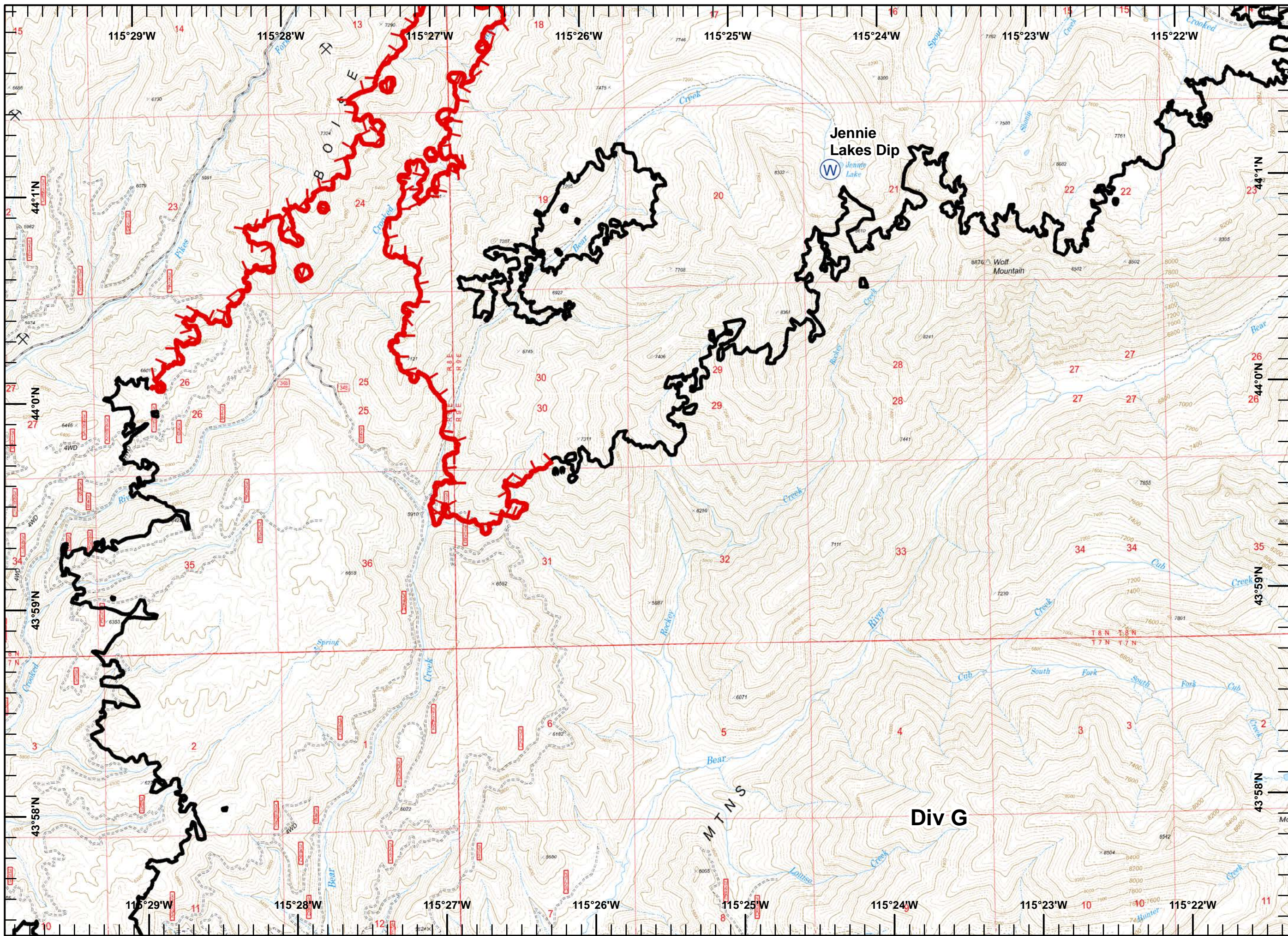


**Pioneer Fire**  
**ID-BOF-000539**  
**09/19/2016**



**Legend**









- Water Source
- Mine
- Uncontrolled Fire Edge
- Completed Line

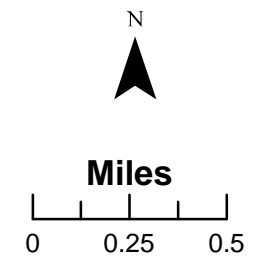
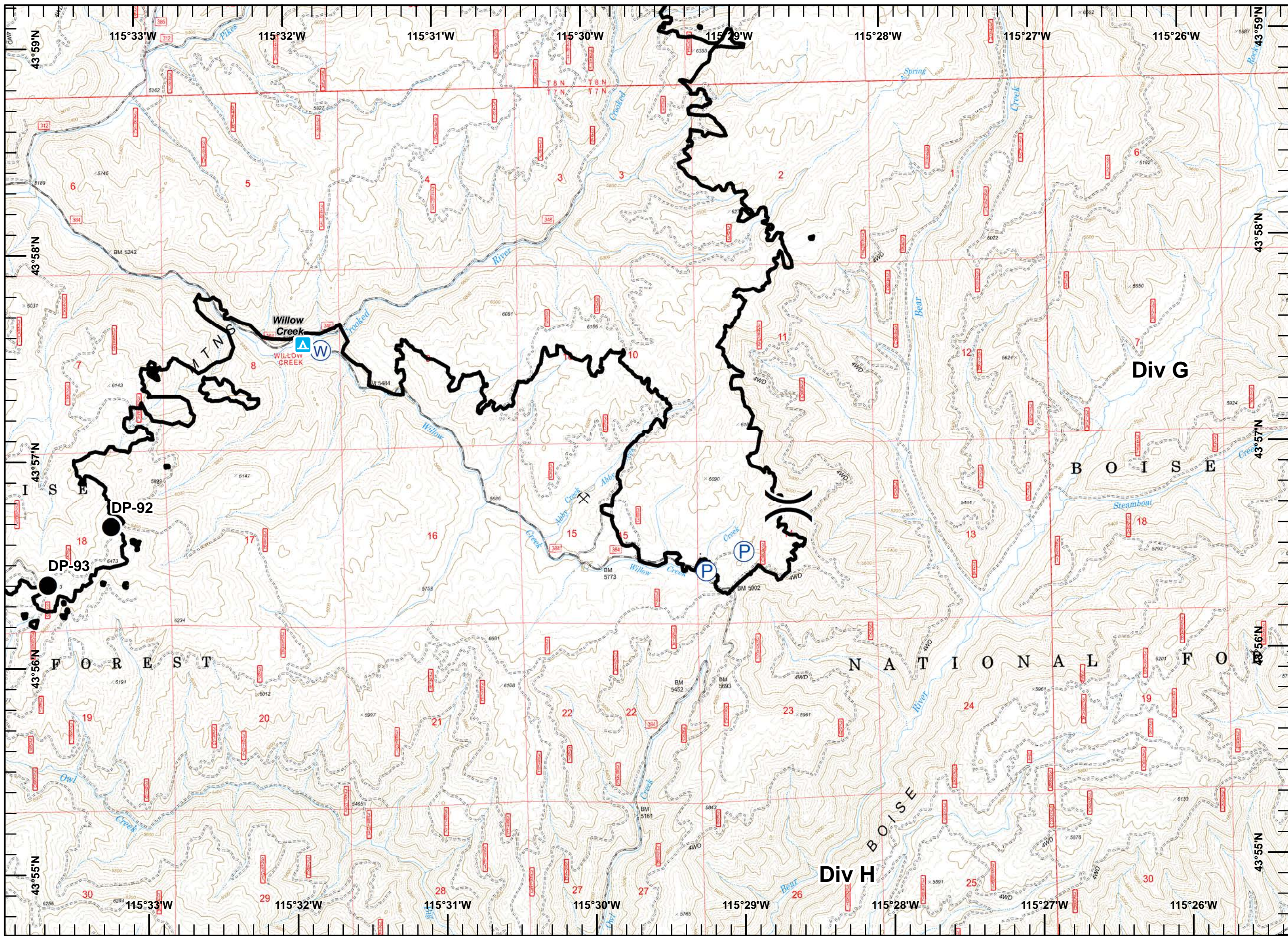


**Pioneer Fire**  
**ID-BOF-000539**  
**09/19/2016**



**Legend**










-  Drop Point
-  Highlighted Feature
-  Pump
-  Water Source
-  Division Break
-  Mine
-  Campground
-  Completed Line

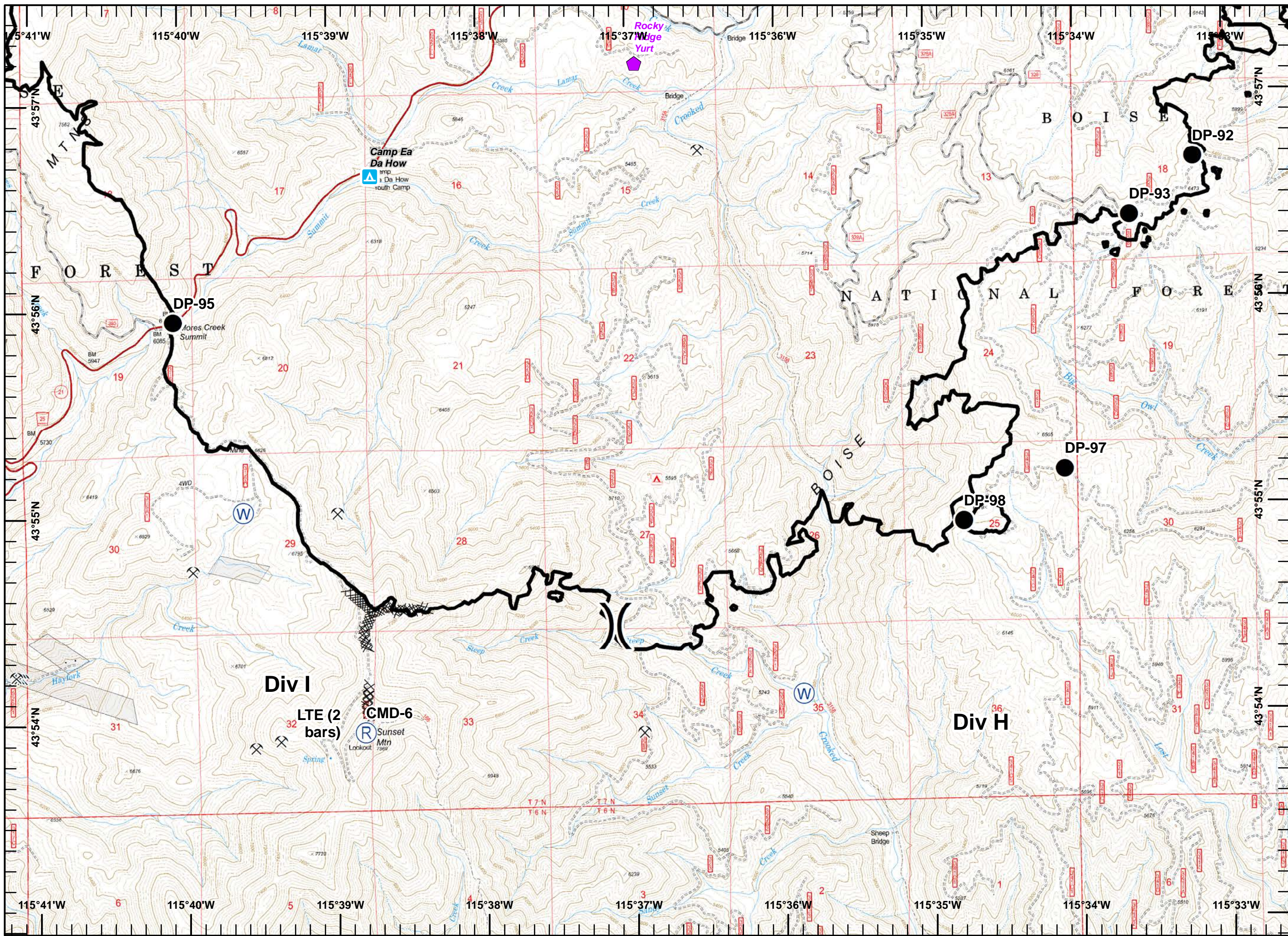
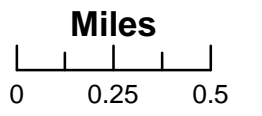


**Pioneer Fire**  
**ID-BOF-000539**  
**09/19/2016**



**Legend**














-  Drop Point
-  Repeater
-  Water Source
-  Division Break
-  Yurt
-  Mine
- Sites**
-  Campground
-  Completed Line
-  Completed Dozer Line



**Pioneer Fire**  
**ID-BOF-000539**  
**09/19/2016**

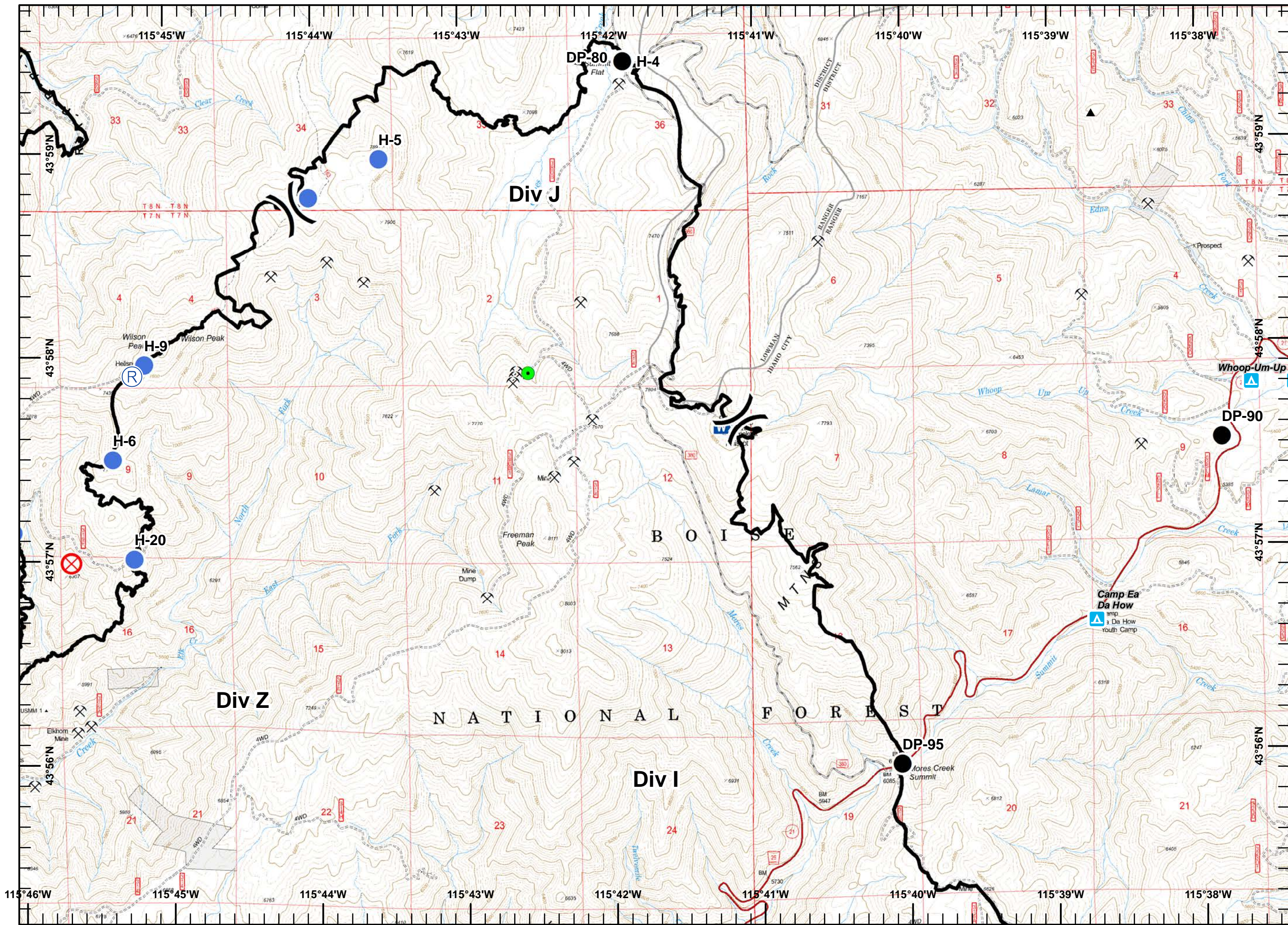
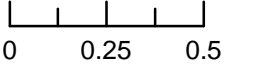


**Legend**

-  Drop Point
-  Fire Origin
-  Helispot
-  Highlighted Feature
-  Mobile Weather Unit
-  Division Break
-  Mine Sites
-  Campground
-  Structure
-  Completed Line
-  RRoad as Completed Line
-  Completed Dozer Line
-  HHand Line














**Miles**



**Pioneer Fire**  
**ID-BOF-00539**  
**09/19/2016**



**Legend**

-  Drop Point
-  Fire Origin
-  Helispot
-  Water Source
-  Division Break
-  Mine
-  Completed Line
-  Road as Completed Line
-  Completed Dozer Line
-  Hand Line
-  Highlighted Feature

