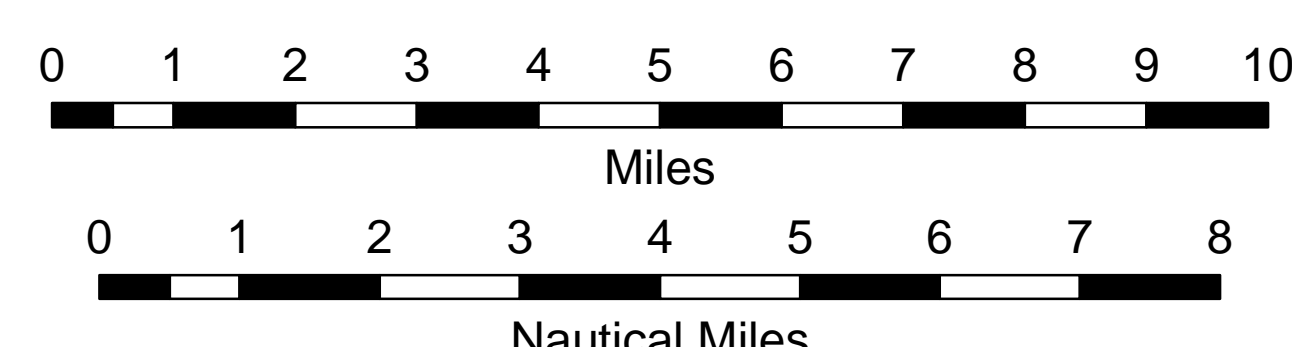
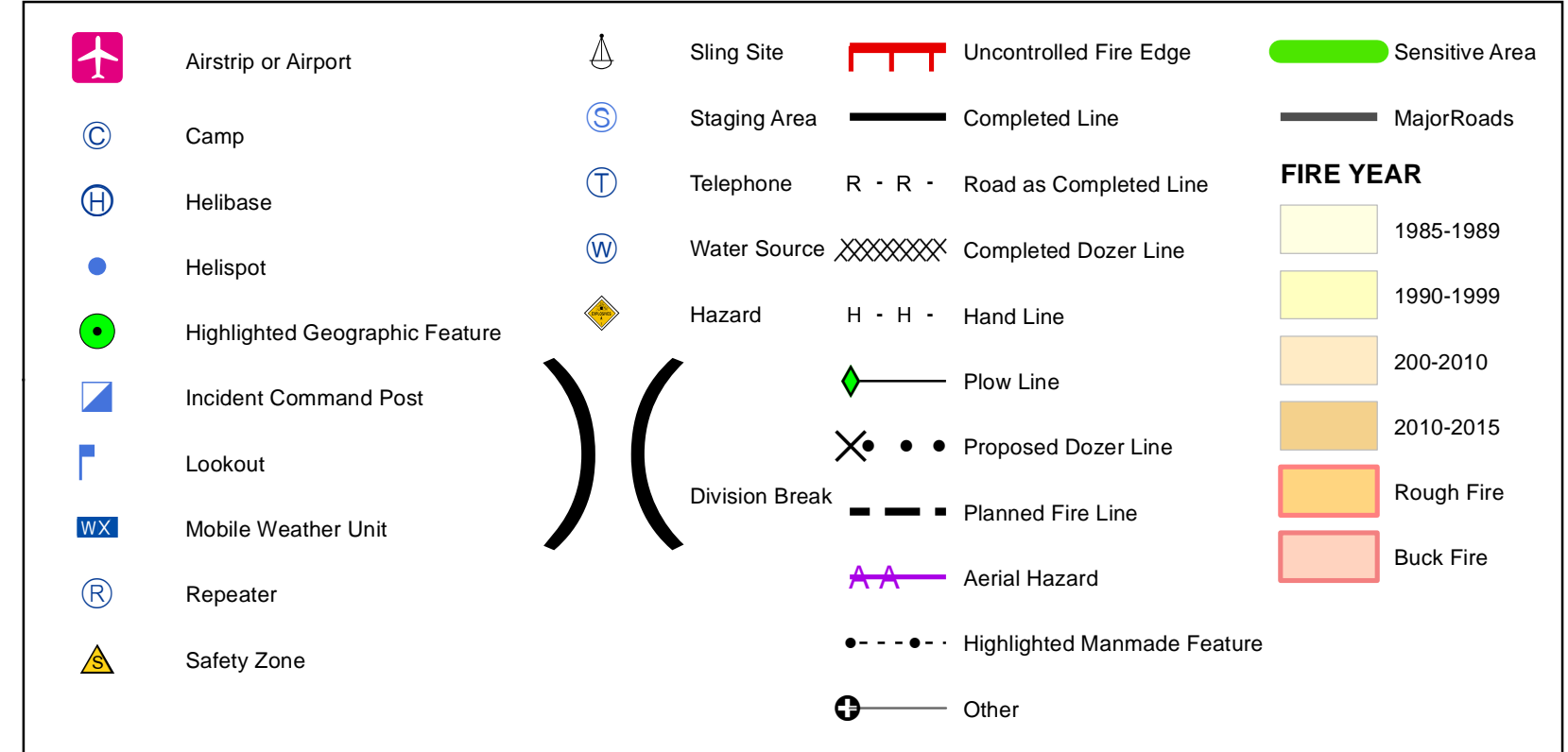



Label	LatWGS84	LongWGS84
Camp		
Couler Spike	44° 01'11" N	115° 44'874" W
DP-70 Spike	44° 01'06" N	115° 42'005" W
Lowman ICP	44° 4'944" N	115° 37'305" W
Deadwood Spike	44° 19'877" N	115° 38'550" W
Garden Valley CLOSED		
Centerline Spike	43° 53'637" N	115° 54'319" W
Idaho City Camp		CLOSED
Bruce Meadows Spike		CLOSED
Drop Points		
DP-10	43° 56'381" N	115° 46'291" W
DP-11	44° 6'998" N	115° 24'413" W
DP-20	43° 55'934" N	115° 48'362" W
DP-30	44° 3'119" N	115° 25'237" W
DP-50	44° 0'128" N	115° 44'882" W
DP-51	44° 1'245" N	115° 50'475" W
DP-52	43° 49'551" N	115° 50'406" W
DP-53	43° 57'863" N	115° 49'541" W
DP-55	43° 58'208" N	115° 50'832" W
DP-70	44° 0'125" N	115° 41'388" W
DP-76	43° 58'849" N	115° 40'491" W
DP-79	44° 2'319" N	115° 34'401" W
DP-80	43° 59'409" N	115° 41'884" W
DP-84	44° 4'855" N	115° 37'485" W
DP-85	44° 1'578" N	115° 37'407" W
DP-86	44° 3'441" N	115° 37'033" W
DP-87	44° 2'394" N	115° 35'950" W
DP-88	44° 2'148" N	115° 32'401" W
DP-89	43° 59'550" N	115° 36'350" W
DP-90	43° 52'522" N	115° 37'887" W
DP-91	44° 2'028" N	115° 30'112" W
DP-92	43° 56'678" N	115° 33'208" W
DP-93	43° 56'400" N	115° 33'639" W
DP-94	44° 2'455" N	115° 31'494" W
DP-95	43° 58'944" N	115° 30'957" W
DP-96	44° 3'023" N	115° 26'544" W
DP-97	43° 55'173" N	115° 34'098" W
DP-98	43° 54'928" N	115° 34'778" W
DP-100	44° 4'618" N	115° 27'821" W
DP-101	44° 5'760" N	115° 45'472" W
DP-102	44° 9'422" N	115° 43'043" W
DP-103	44° 7'562" N	115° 42'265" W
DP-104	44° 3'028" N	115° 49'706" W
DP-105	44° 2'885" N	115° 43'138" W
DP-106	44° 4'113" N	115° 56'794" W
DP-107	44° 0'985" N	115° 47'702" W
DP-110	44° 7'155" N	115° 52'617" W
DP-111	44° 8'785" N	115° 49'583" W
DP-120	44° 8'897" N	115° 43'138" W
DP-121	44° 14'665" N	115° 41'320" W
DP-122	44° 15'676" N	115° 41'405" W
DP-123	44° 17'885" N	115° 38'303" W
DP-124	44° 15'734" N	115° 38'384" W
DP-126	44° 18'881" N	115° 38'772" W
DP-128	44° 19'649" N	115° 38'884" W
DP-129	44° 19'870" N	115° 36'654" W
DP-130	44° 18'758" N	115° 37'308" W
DP-131	44° 24'416" N	115° 53'902" W
DP-135	44° 20'413" N	115° 39'328" W
DP-140	44° 24'556" N	115° 33'285" W
DP-145	44° 24'403" N	115° 29'685" W
DP-147	44° 24'484" N	115° 21'037" W
DP-150	44° 19'452" N	115° 29'894" W
DP-171	44° 16'450" N	115° 33'463" W
DP-172	44° 16'166" N	115° 32'361" W
DP-173	44° 13'944" N	115° 31'320" W
DP-174	44° 14'055" N	115° 29'915" W
DP-175	44° 12'313" N	115° 30'846" W
DP-190	44° 4'954" N	115° 36'801" W
DP-191	44° 7'746" N	115° 34'835" W
Helibase & Helispots		
North Helibase		CLOSED
Cascade Helibase		CLOSED
Idaho City Helibase	43° 49'429" N	115° 50'706" W
Garden Valley Helibase	44° 3'662" N	115° 55'281" W
H-4	43° 59'409" N	115° 41'884" W
H-5	43° 58'944" N	115° 40'957" W
H-6	43° 57'490" N	115° 45'380" W
H-8	43° 57'953" N	115° 45'158" W
H-9	43° 56'331" N	115° 46'321" W
H-31	43° 53'177" N	115° 54'575" W
H-49	43° 58'996" N	115° 46'123" W
H-60	44° 0'430" N	115° 45'770" W
H-66	44° 3'755" N	115° 24'795" W
H-67	44° 9'131" N	115° 35'725" W
H-72	44° 1'360" N	115° 44'141" W
H-73	44° 7'347" N	115° 42'441" W
H-75	44° 1'930" N	115° 37'623" W
H-79	44° 2'334" N	115° 34'377" W
H-110	44° 6'955" N	115° 38'141" W
H-121	44° 8'897" N	115° 43'138" W
H-125	44° 12'103" N	115° 31'338" W
H-129	44° 15'608" N	115° 41'626" W
H-130	44° 5'881" N	115° 46'558" W
H-131	44° 15'735" N	115° 38'599" W
H-132	44° 19'870" N	115° 36'654" W
H-133	44° 3'326" N	115° 49'112" W
H-134	44° 2'885" N	115° 53'138" W
H-135	44° 6'798" N	115° 42'467" W
H-136	44° 17'885" N	115° 38'303" W
H-137	44° 10'800" N	115° 43'773" W
H-138	44° 20'948" N	115° 36'014" W
H-139	44° 20'413" N	115° 39'328" W
H-140	44° 4'388" N	115° 35'267" W
H-142	44° 14'878" N	115° 39'705" W
H-144	44° 23'457" N	115° 34'606" W
H-145	44° 13'696" N	115° 30'329" W
H-146	44° 24'898" N	115° 29'058" W
H-147	44° 25'773" N	115° 32'159" W
RAWS & Repeater		
IRAWS 43 Lowman Spike	44° 4'986" N	115° 37'380" W
IRAWS 36 Charlotte	44° 1'673" N	115° 48'235" W
IRAWS 26 Pilot Peak	43° 57'605" N	115° 41'220" W
IRAWS 36 Whitehawk	44° 17'228" N	115° 31'973" W
IRAWS 25 Deadwood	44° 7'508" N	115° 42'152" W
CMD-1	44° 1'968" N	116° 0'695" W
CMD-2	44° 10'872" N	115° 47'363" W
CMD-3	44° 25'997" N	115° 38'683" W
CMD-4	44° 15'063" N	115° 24'344" W
CMD-5	44° 4'683" N	115° 24'723" W
CMD-6	43° 53'945" N	115° 38'807" W
Slings / Dip Sites / Retardant Pit		
Grayback 1	44° 3'605" N	115° 47'015" W
SL Birch	44° 5'233" N	115° 43'883" W
SL Slaughterhouse	44° 5'720" N	115° 42'405" W
North Dip	44° 0'500" N	115° 42'802" W
Grimes Dip	43° 58'350" N	115° 50'630" W
Deadwood River Dip	44° 6'181" N	115° 39'895" W
Jennie Lakes Dip	44° 1'060" N	115° 34'338" W
Mountain View Dip	44° 4'702" N	115° 36'275" W
CCC Dip	44° 4'521" N	115° 46'841" W
Red Mtn Dip	44° 15'341" N	115° 24'313" W
Dredge Dip	44° 17'384" N	115° 29'881" W
Top of the World Dip	44° 8'601" N	115° 30'584" W
Ridge Fire Dip	44° 11'849" N	115° 34'925" W
Heliwell	44° 25'250" N	115° 26'810" W

Air Operations
Pioneer Fire
ID-BOF-000539
9/24/2016
188,404 Acres



North Arrow
Datum: NAD 83
Created by: GB Team 2
Created date: 9/23/2016 1937