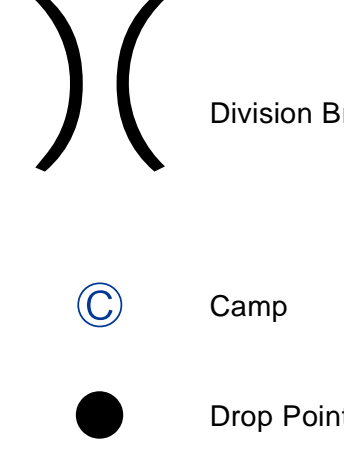



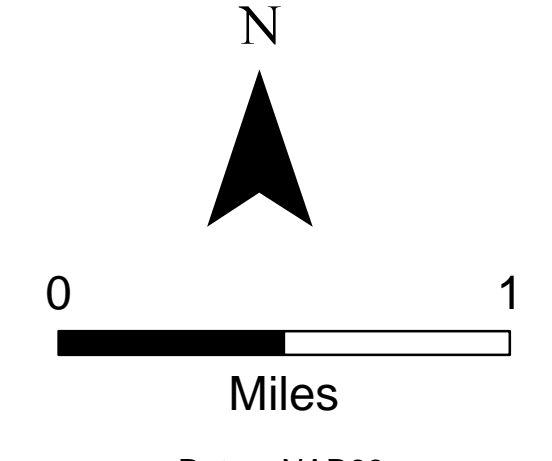
Operations-Tile

WestofLowman
 Pioneer
 ID-BOF-000539
 9/26/2016
 188,404 Acres



- Helispot
- Highlighted Geographic Feature
- C Camp
- Drop Point
- R Repeater
- S Safety Zone
- W Staging Area
- W Water Source
- WX Mobile Weather Unit
- R Other
- Uncontrolled Fire Edge
- Completed Line
- Road as Completed Line
- Completed Dozer Line
- Hand Line
- Plow Line
- Planned Fire Line
- Aerial Hazard
- Bull Trout Streams

- 1989-1999
- 2000 - 2009
- 2010 - 2015



Datum NAD83
 Created by Team 5
 Created: 9/24/2016