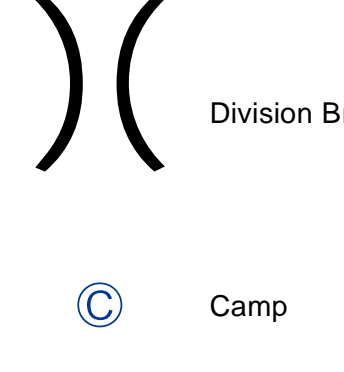



# Operations-Tile

Lowman  
Pioneer  
ID-BOF-000539  
9/27/2016  
188,404 Acres



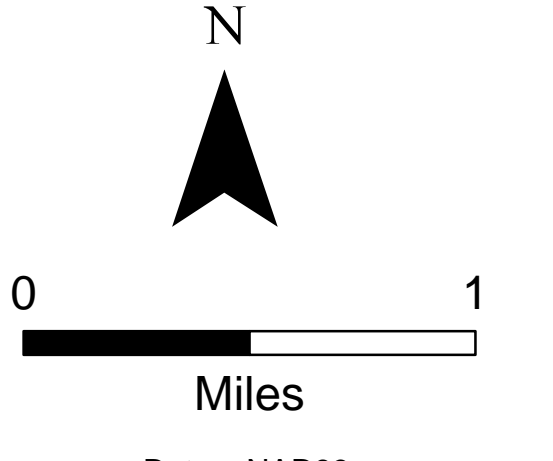
- Drop Point
- Helispot
- Highlighted Geographic Feature
- Incident Command Post
- Camp

- ☒ Mobile Weather Unit
- ⊙ Staging Area
- ⊙ Water Source
- ⊙ Completed Dozer Line

- Uncontrolled Fire Edge
- Completed Line
- R - R - R Road as Completed Line
- Completed Dozer Line

- Hand Line
- Flow Line
- Aerial Hazard
- Other
- Bull Trout Streams

- 1989-1999
- 2000-2009
- 2010-2015



Datum NAD83  
Created by Team 5  
Created: 9/24/2016