


Operations


Pioneer
 ID-BOF-000539
 9/27/2016
 188,404 Acres



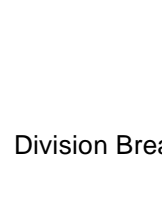
Division Break



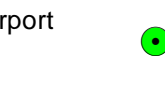
Airstrip or Airport



Camp



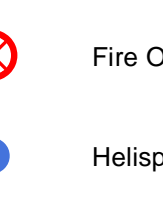
Fire Origin



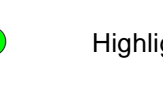
Helipod



Sling Site



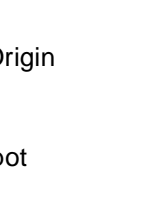
Highlighted Geographic Feature



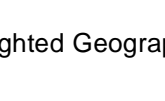
Water Source



Other



Mobile Weather Unit



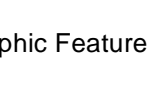
Safety Zone



Staging Area



Water Source



Other



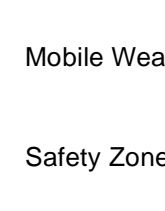
Completed Line



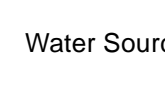
Road as Completed Line



Completed Dozer Line



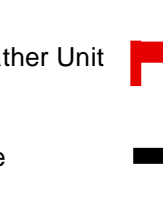
Aerial Hazard



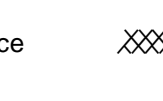
Highlighted Manmade Feature



Hand Line



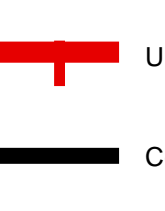
Other



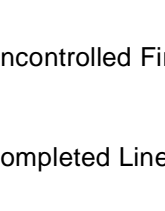
Planned Fire Line



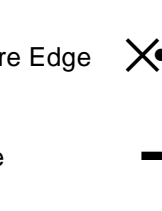
Uncontrolled Fire Edge



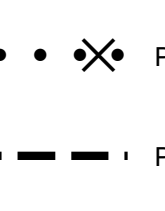
Proposed Dozer Line



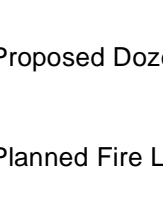
Other



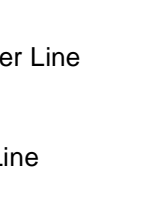
Plow Line




1989-1999



2000-2009



2010-2015



Miles

Datum NAD83
 Created by CB Team 2
 Created: 9/26/2016 2002