

Pioneer
 ID-BOF-000539
 IAP Index
 9/29/2016



- Legend**
- BNFcities
 - Completed Line
 - Uncontrolled Fire Edge
 - R · Road as Completed Line
 - XXX Completed Dozer Line
 - H · Hand Line
 - Planned Fire Line
 - X · Proposed Dozer Line
 - Rough Fire



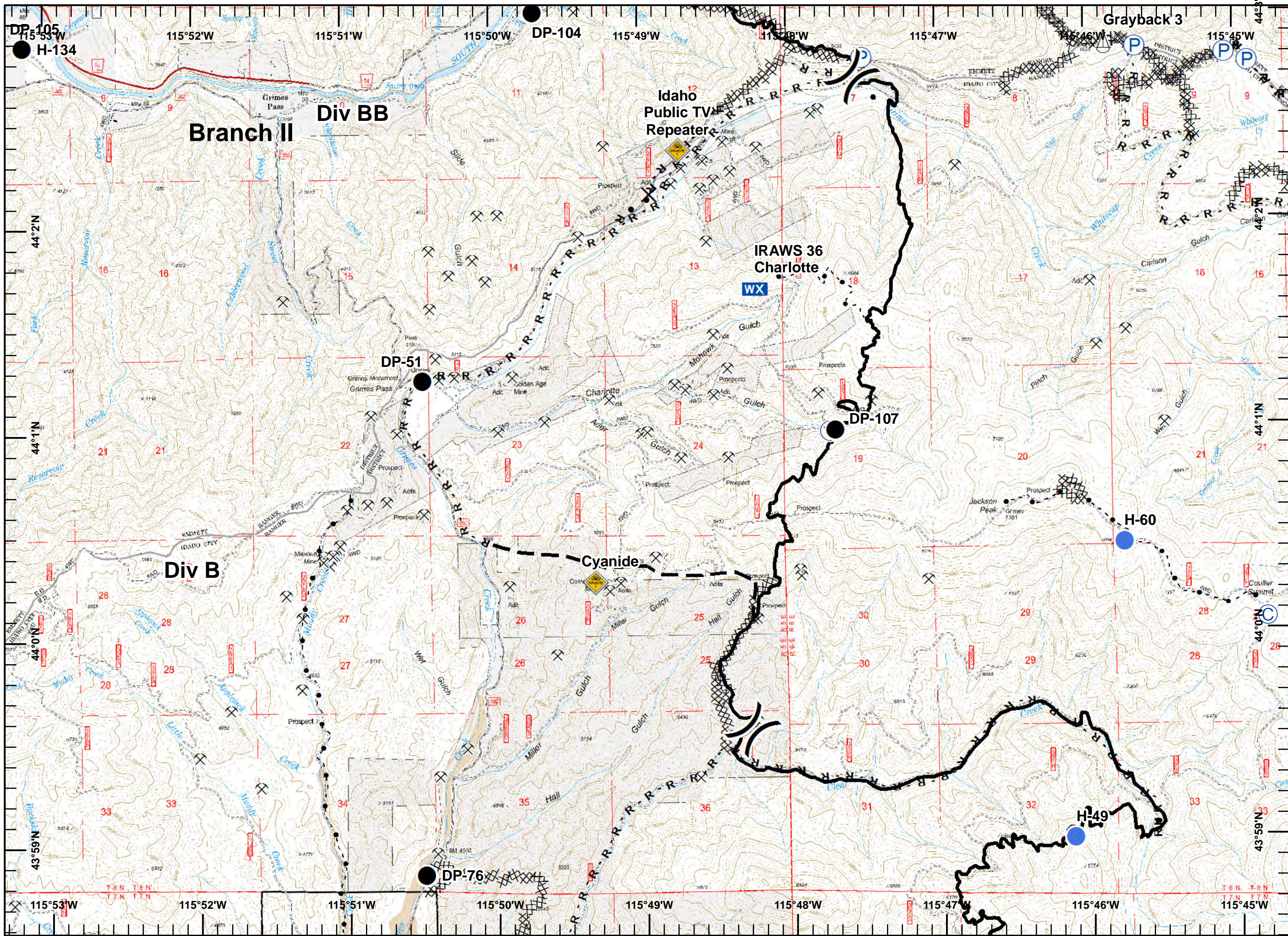
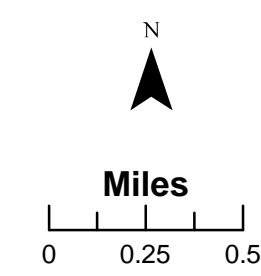
0 1 2
 Miles

Pioneer Fire
ID-BOF-000539
9/29/2016



Legend












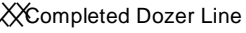


- Drop Point
- Helispot
- Mobile Weather Unit
- Pump
- Sling Site
- Water Source
- Hazard
- Division Break
- Mine
- Completed Line
- RRoad as Completed Line
- Completed Dozer Line
- HHand Line
- Proposed Dozer Line
- Planned Fire Line
- Highlighted Feature

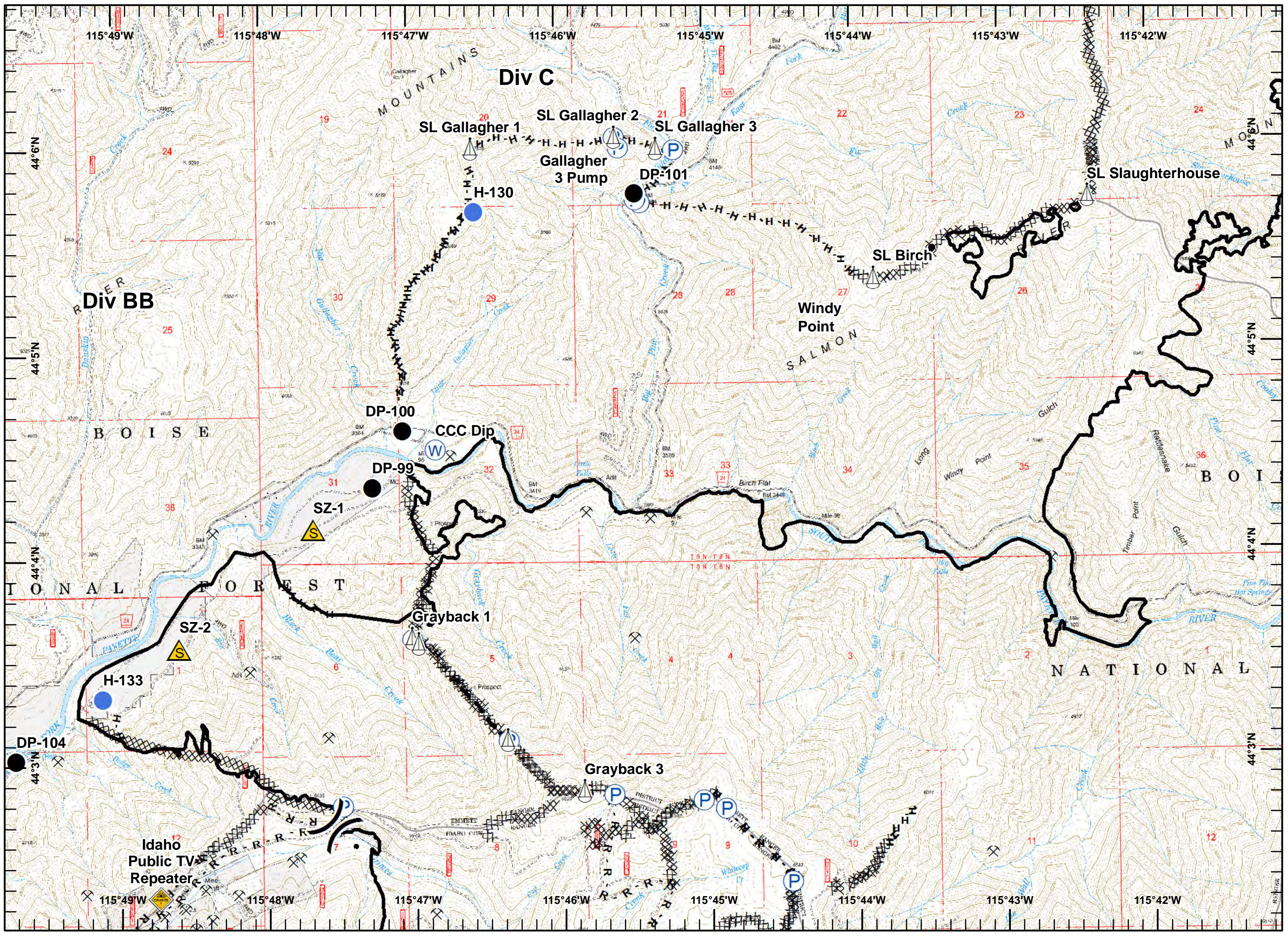
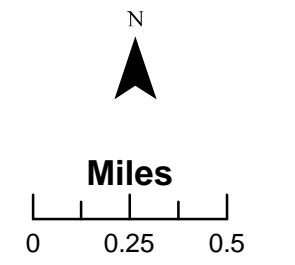


**Pioneer Fire
ID-BOF-000539
9/29/2016**



Legend

-  Drop Point
-  Helispot
-  Pump
-  Safety Zone
-  Sling Site
-  Water Source
-  Hazard
-  Division Break
-  Mine
-  Completed Line
-  RRoad as Completed Line
-  Completed Dozer Line
-  Hand Line
-  Planned Fire Line

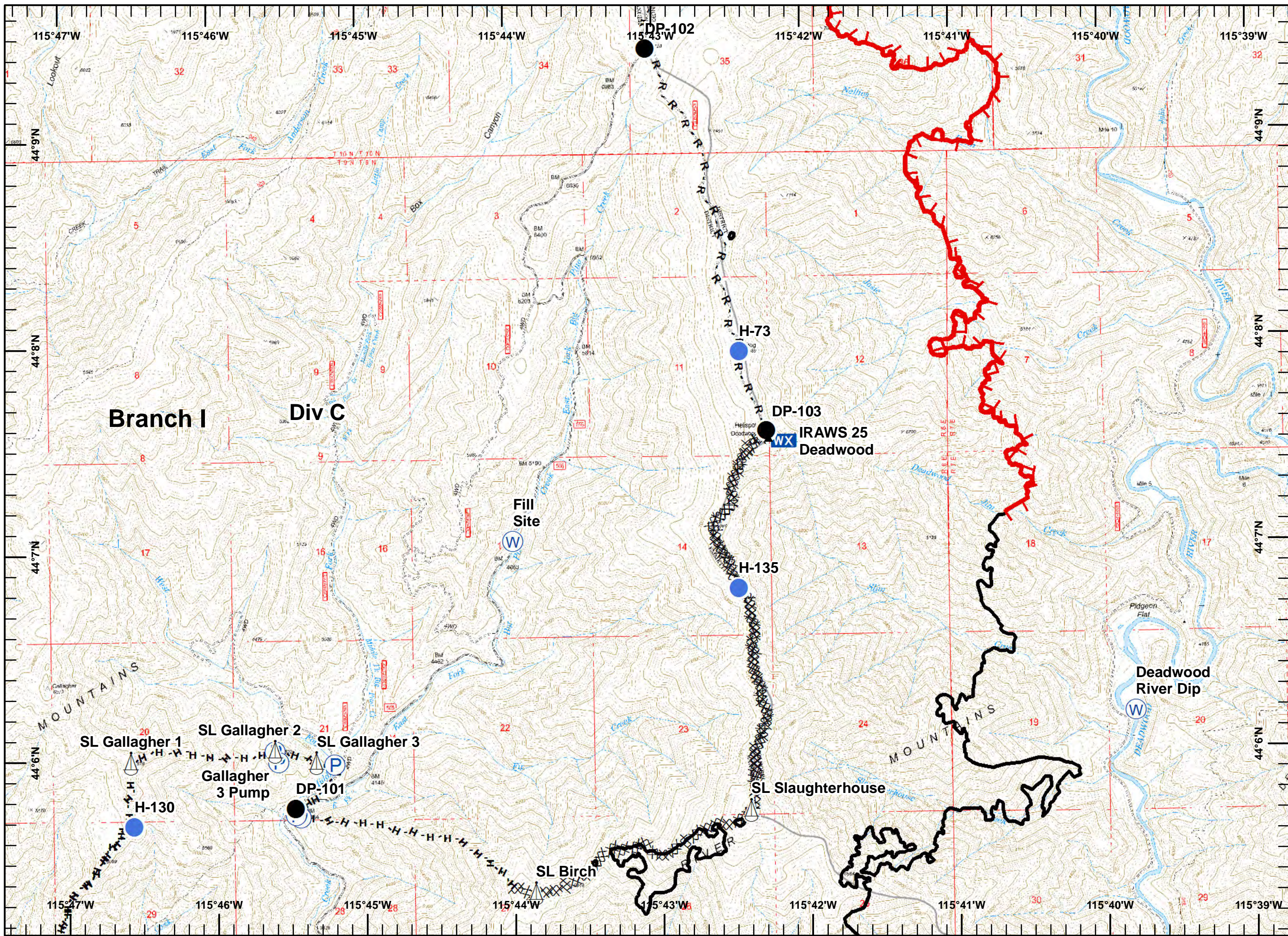
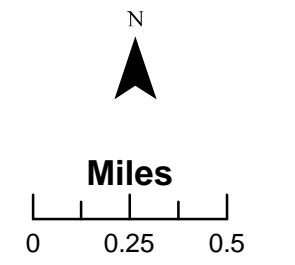


**Pioneer Fire
ID-BOF-00539
9/29/2016**



Legend








- Drop Point
- Helispot
- Mobile Weather Unit
- Pump
- Sling Site
- Water Source
- Mine
- Sites**
- Structure
- Uncontrolled Fire Edge
- Completed Line
- Road as Completed Line
- Completed Dozer Line
- Hand Line

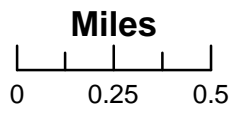
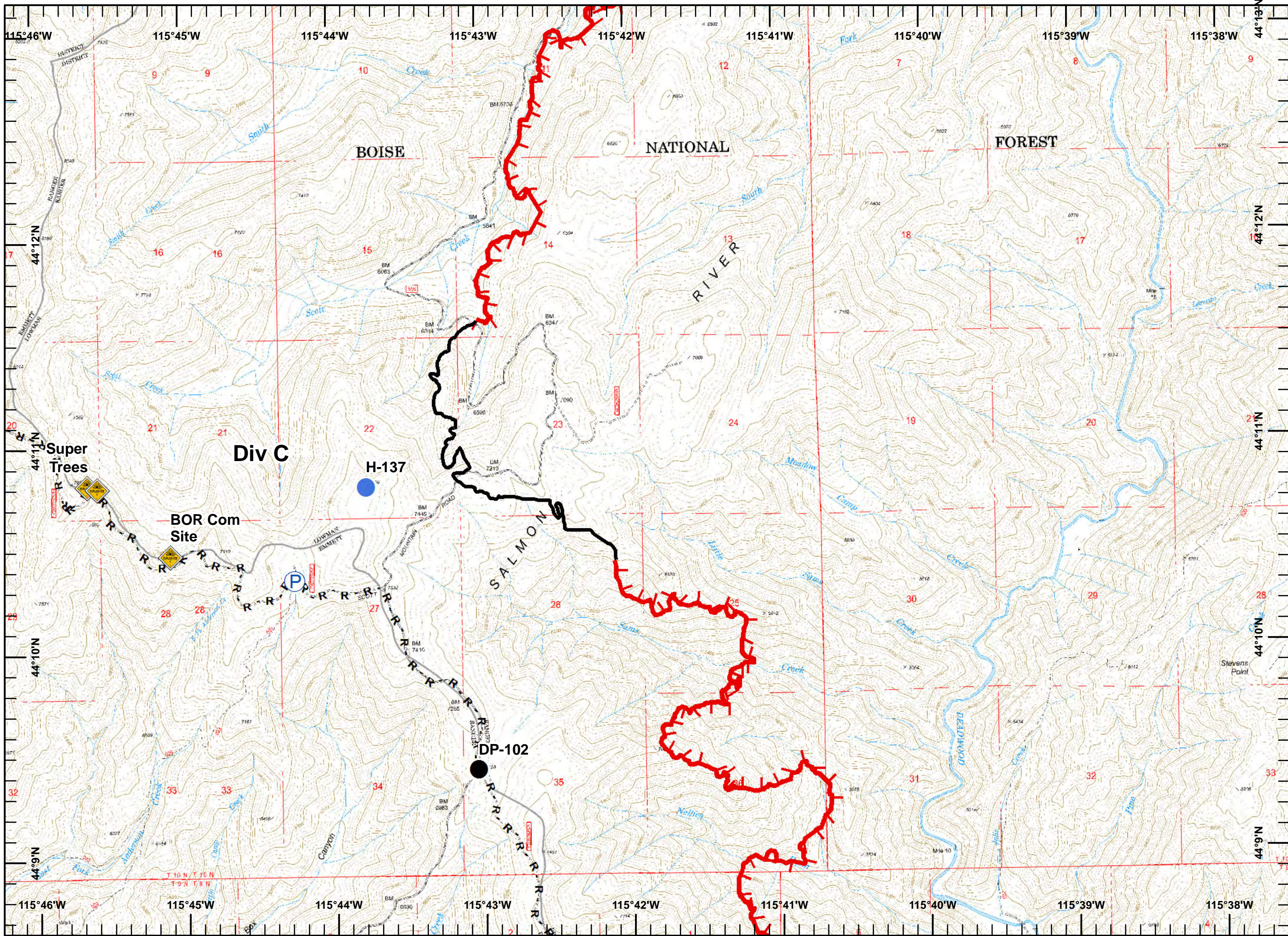


Pioneer Fire
ID-BOF-000539
9/29/2016



Legend









-  Drop Point
-  Helispot
-  Pump
-  Hazard
-  Uncontrolled Fire Edge
-  Completed Line
-  RRoad as Completed Line

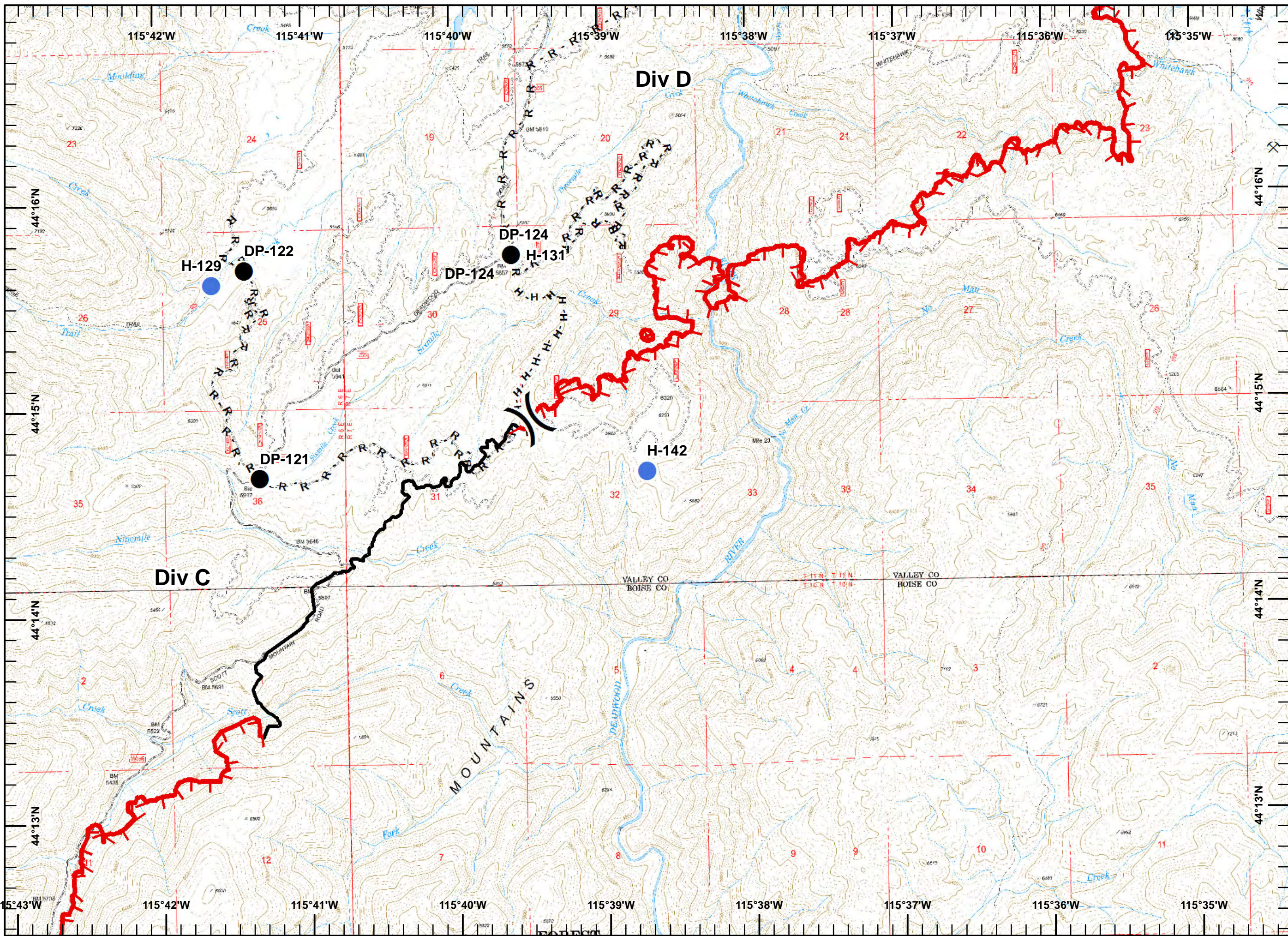
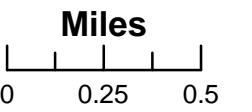


Pioneer Fire
ID-BOF-000539
9/29/2016



Legend













-  Drop Point
-  Helispot
-  Division Break
-  Mine
-  Uncontrolled Fire Edge
-  Completed Line
-  Road as Completed Line
-  Hand Line



Pioneer Fire
ID-BOF-000539
9/29/2016

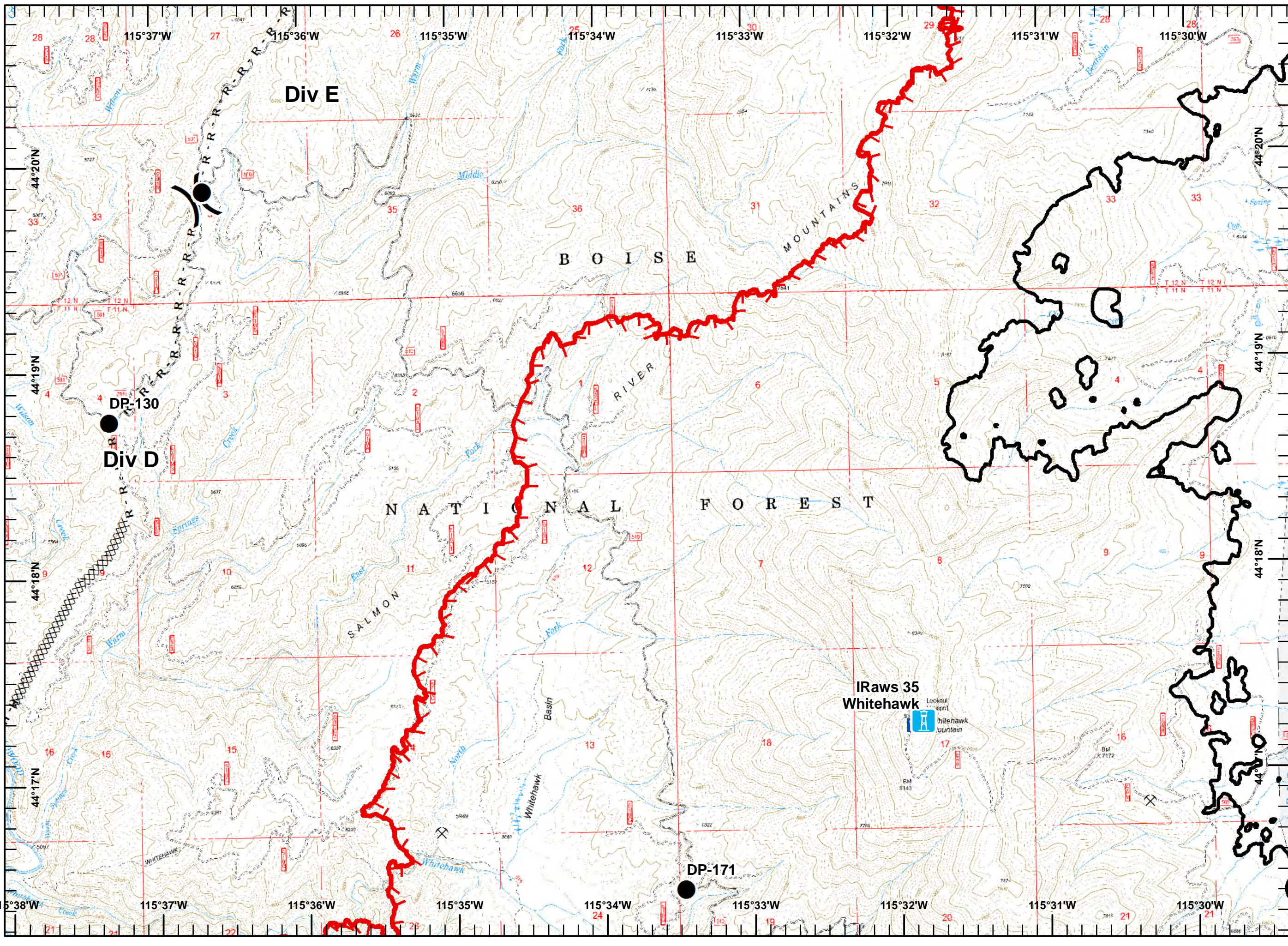
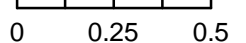


Legend

-  Drop Point
-  Helispot
-  Mobile Weather Unit
-  Division Break
-  Lookout
-  Mine
- Sites**
-  Structure
-  Uncontrolled Fire Edge
-  Completed Line
-  Road as Completed Line
-  Completed Dozer Line
-  Hand Line



Miles

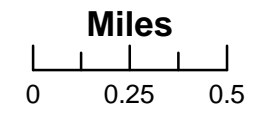
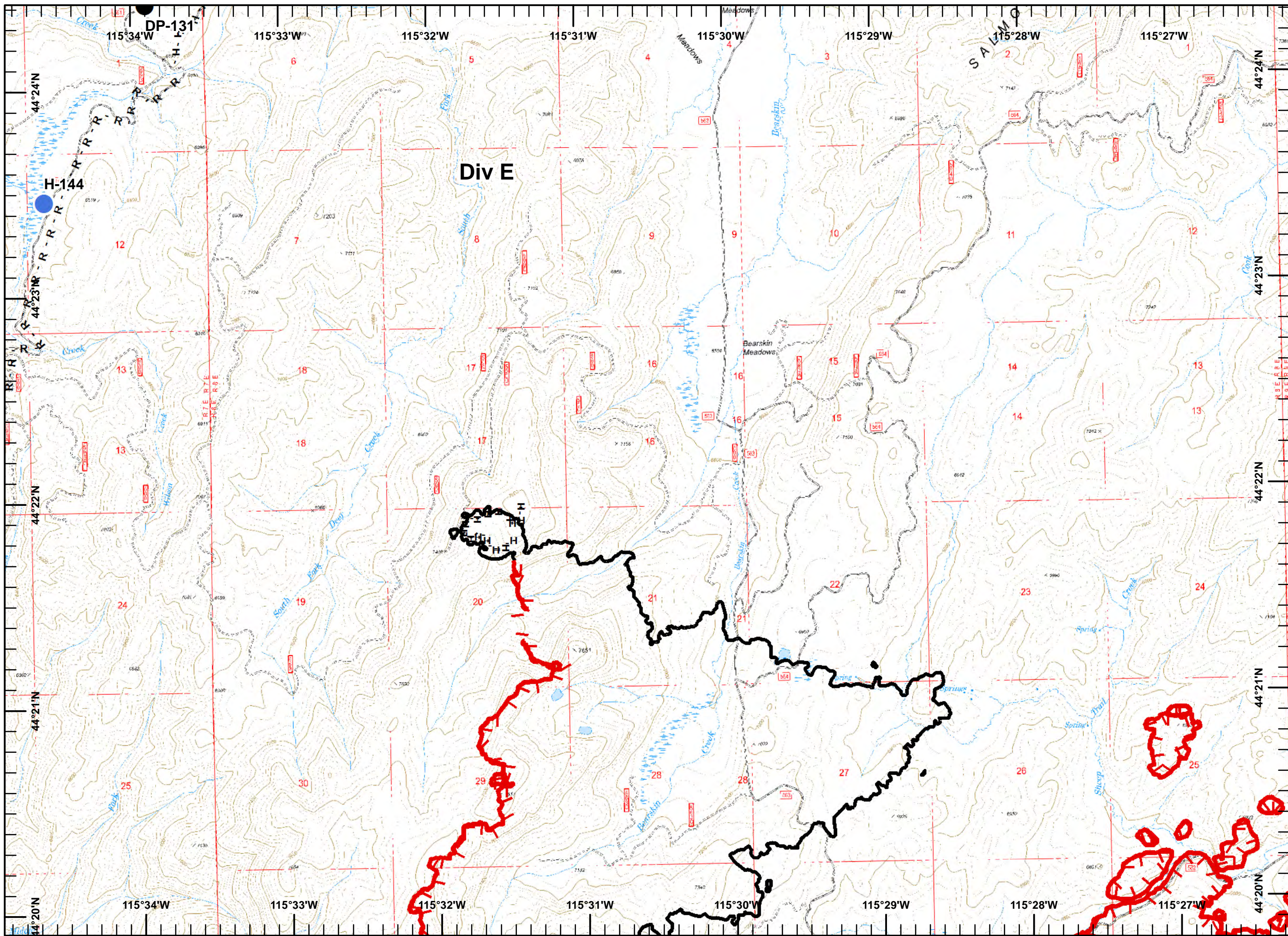


Pioneer Fire
ID-BOF-000539
9/29/2016



Legend







-  Drop Point
-  Helispot
-  Uncontrolled Fire Edge
-  Completed Line
-  R Road as Completed Line
-  H Hand Line

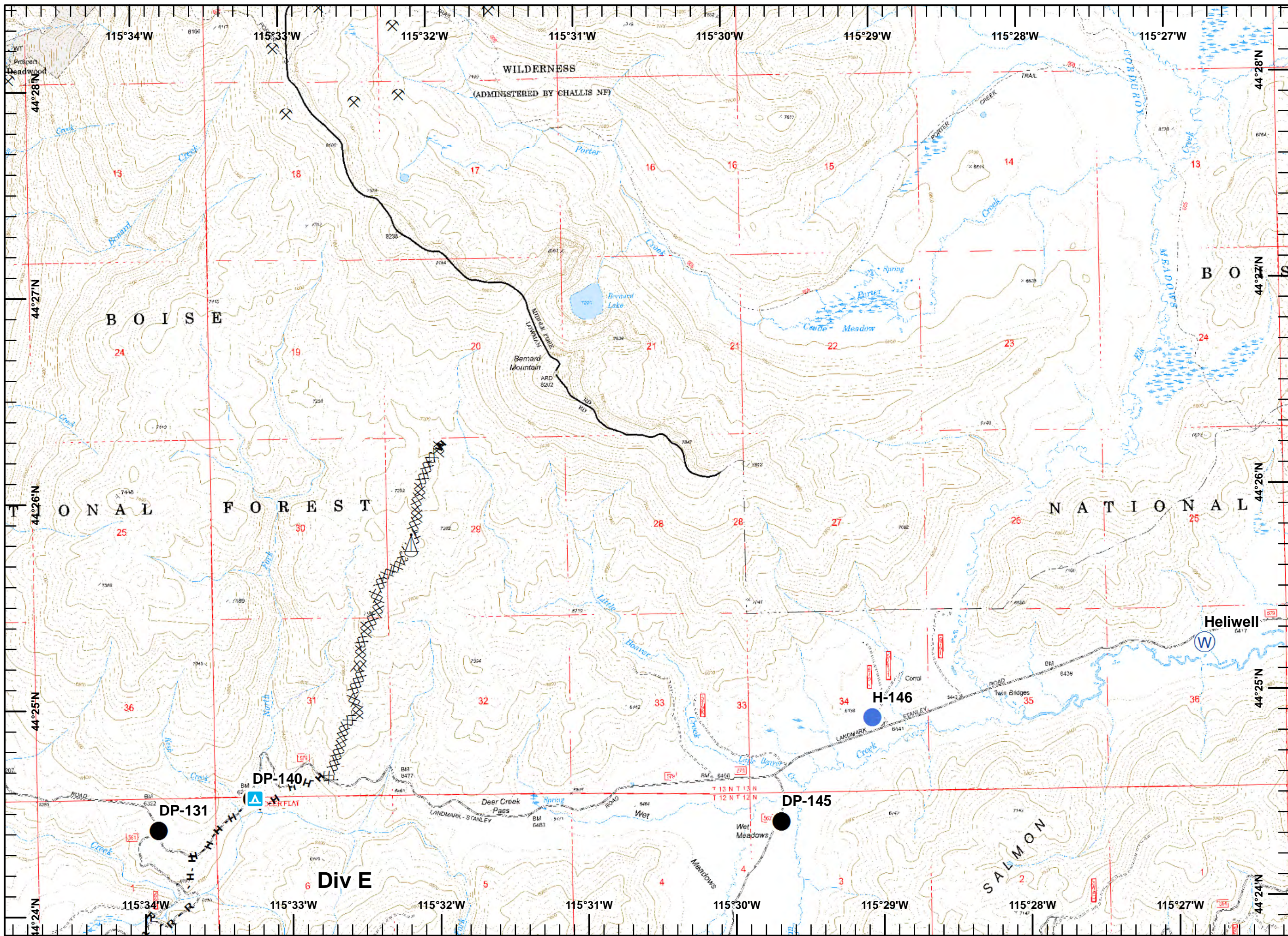


**Pioneer Fire
ID-BOF-000539
9/29/2016**



Legend

-  Drop Point
-  Helispot
-  Sling Site
-  Water Source
-  Mine
-  Campground
- R Road as Completed Line
- XX Completed Dozer Line
- H Hand Line

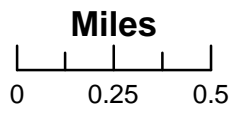
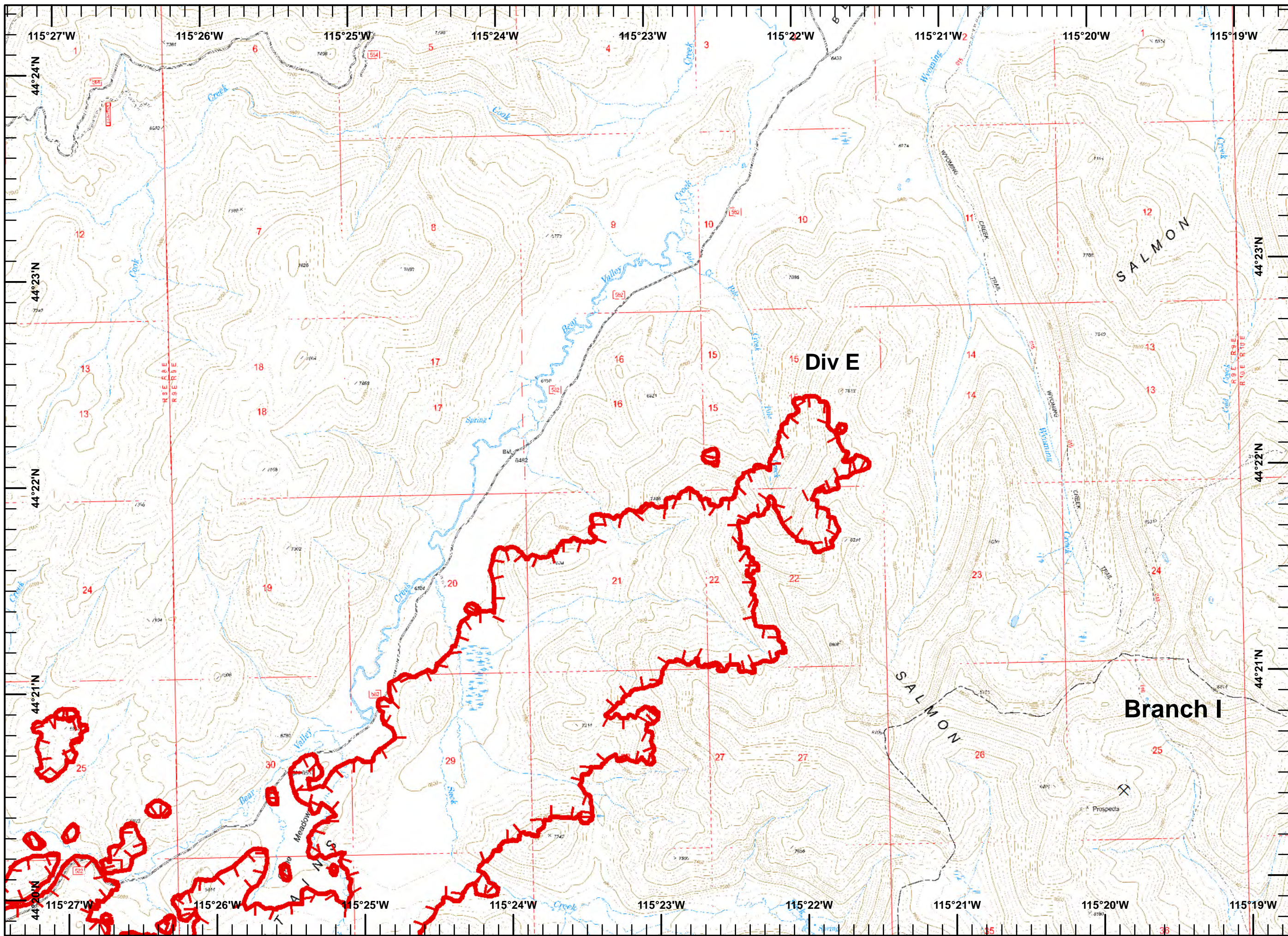


**Pioneer Fire
ID-BOF-000539
9/29/2016**



Legend








- Mine
- Uncontrolled Fire Edge

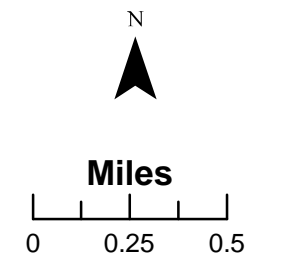
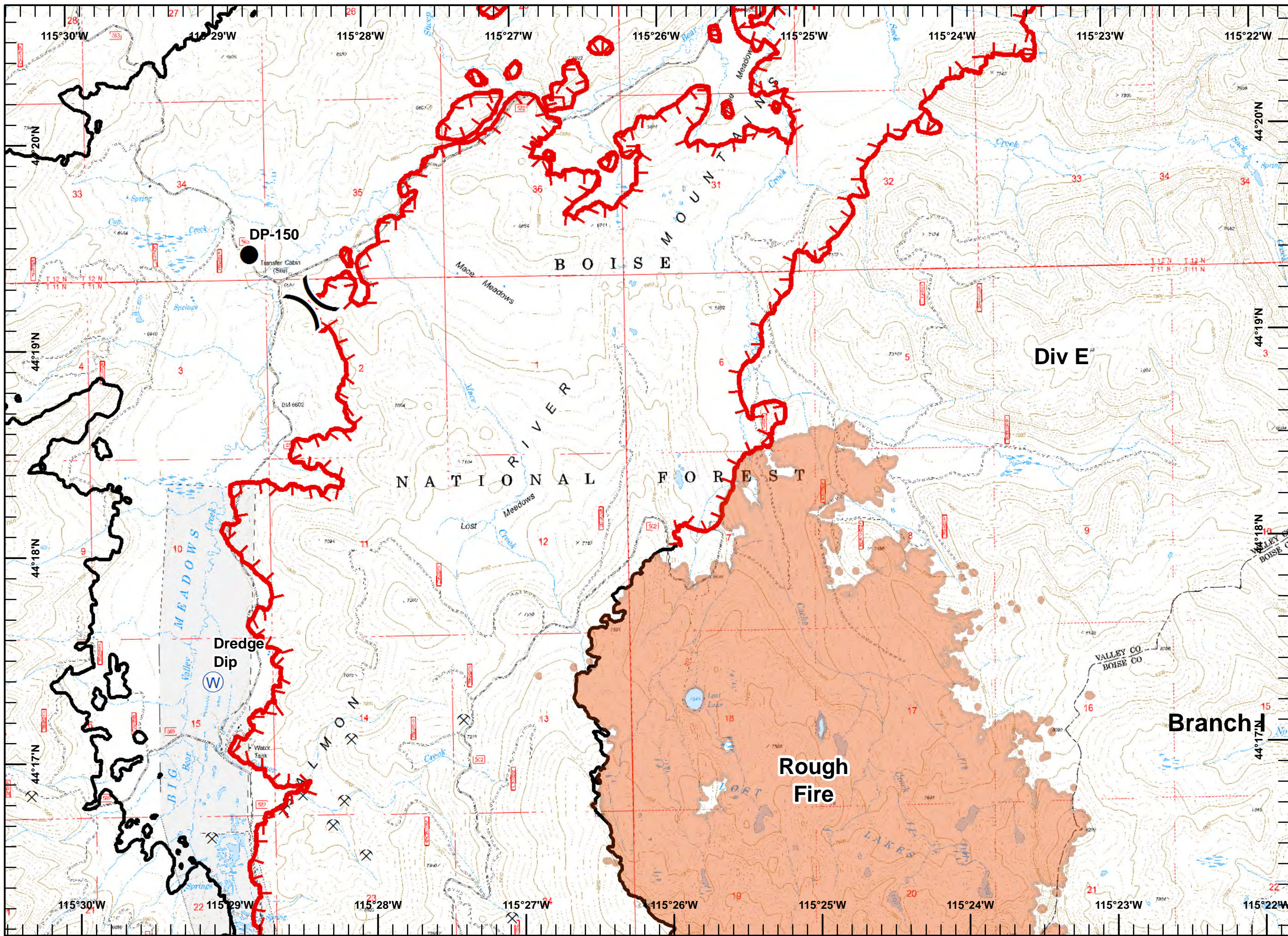


Pioneer Fire
ID-BOF-000539
9/29/2016



Legend

-  Drop Point
-  Water Source
-  Division Break
-  Mine
-  Uncontrolled Fire Edge
-  Completed Line
-  Rough Fire



Pioneer Fire
ID-BOF-000539
9/29/2016

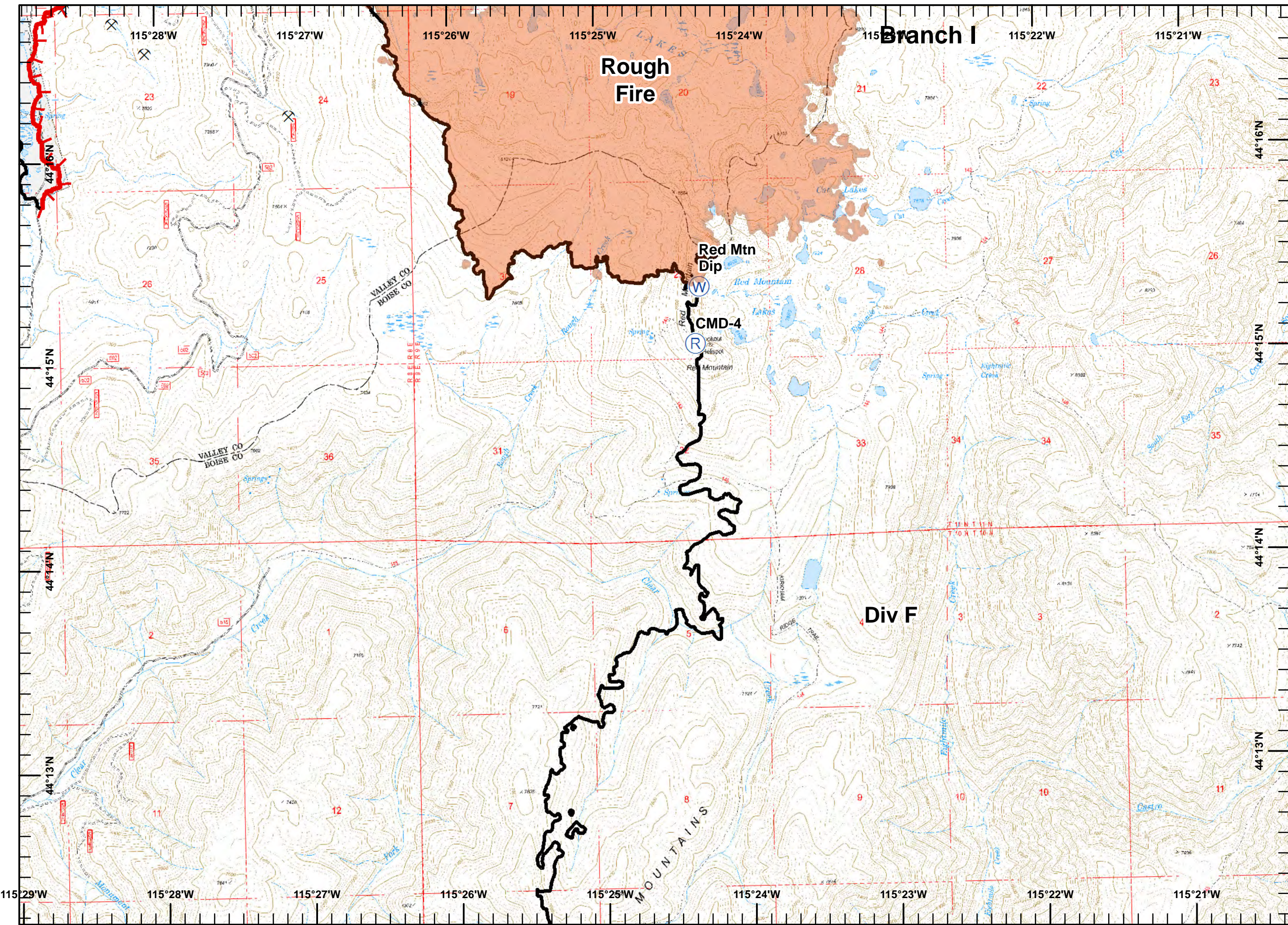
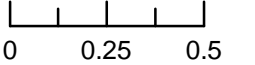


Legend

- Repeater
- Water Source
- Mine
- Uncontrolled Fire Edge
- Completed Line
- Rough Fire



Miles

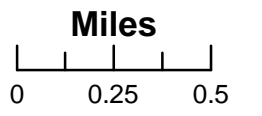
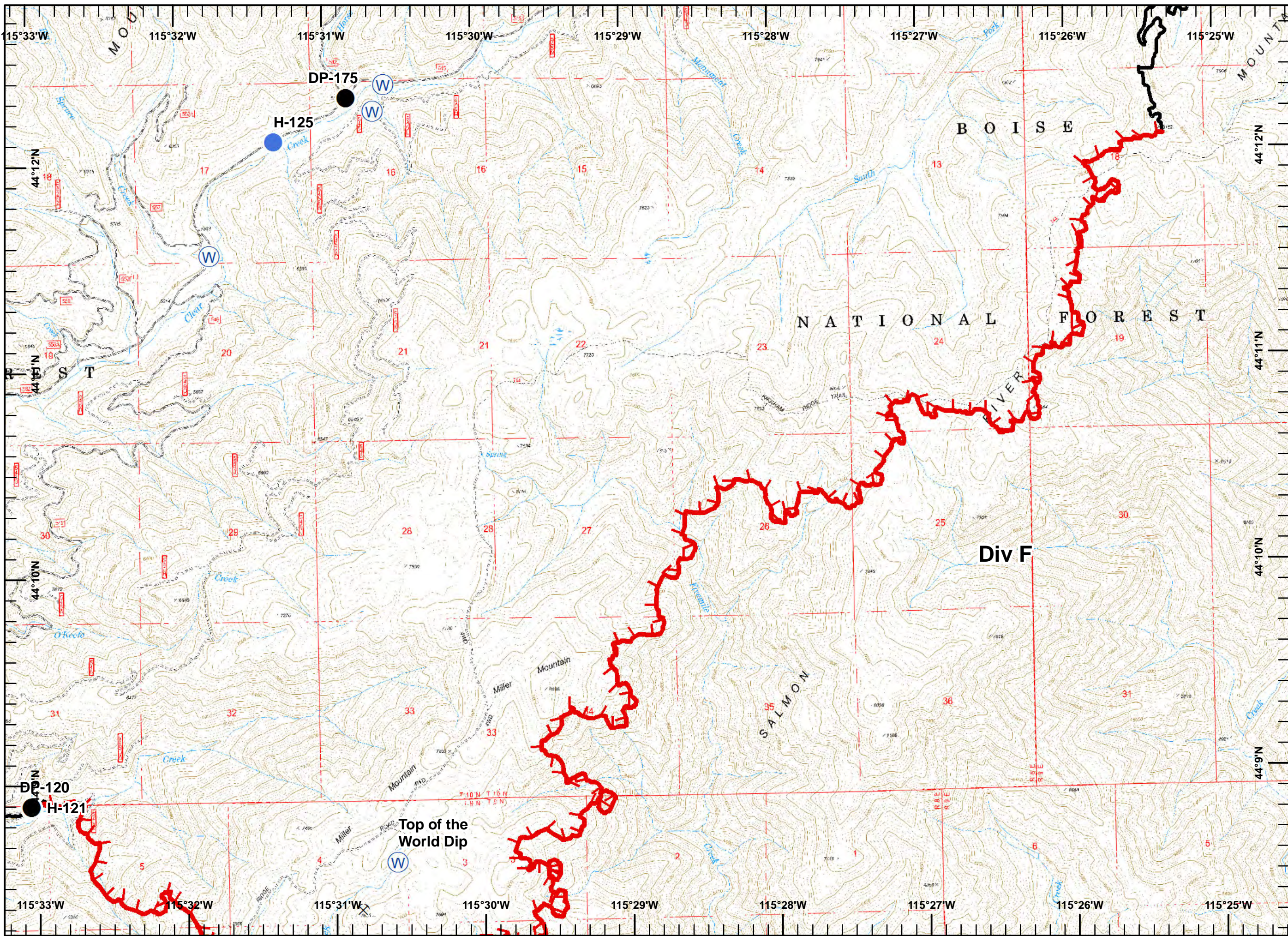


**Pioneer Fire
ID-BOF-000539
9/29/2016**



Legend

-  Drop Point
-  Helispot
-  Water Source
-  Mine
-  Uncontrolled Fire Edge
-  Completed Line

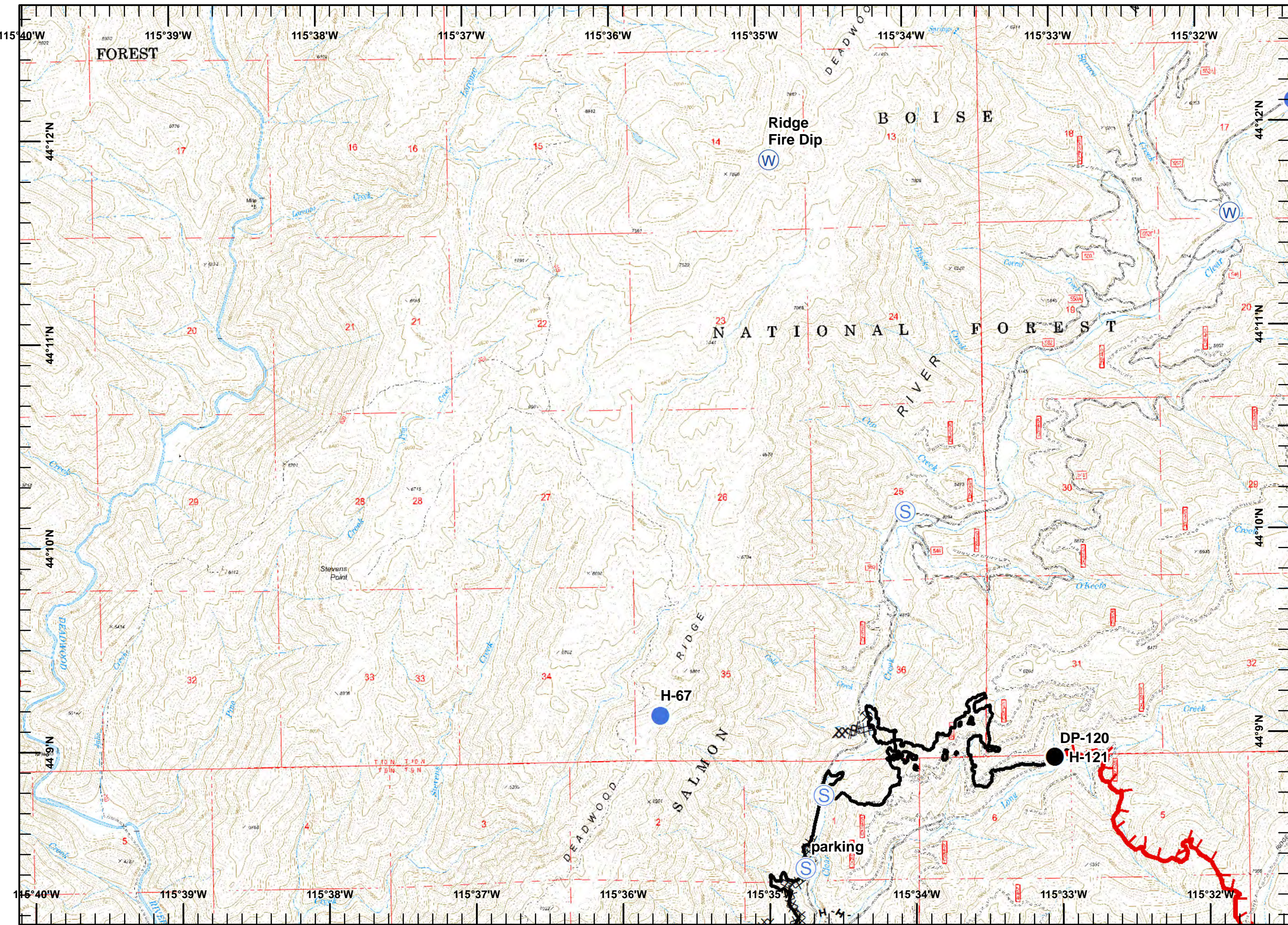
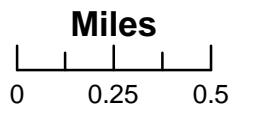


Pioneer Fire
ID-BOF-000539
9/29/2016



Legend

-  Drop Point
-  Helispot
-  Staging Area
-  Water Source
-  Mine
-  Uncontrolled Fire Edge
-  Completed Line
-  Completed Dozer Line
-  Hand Line

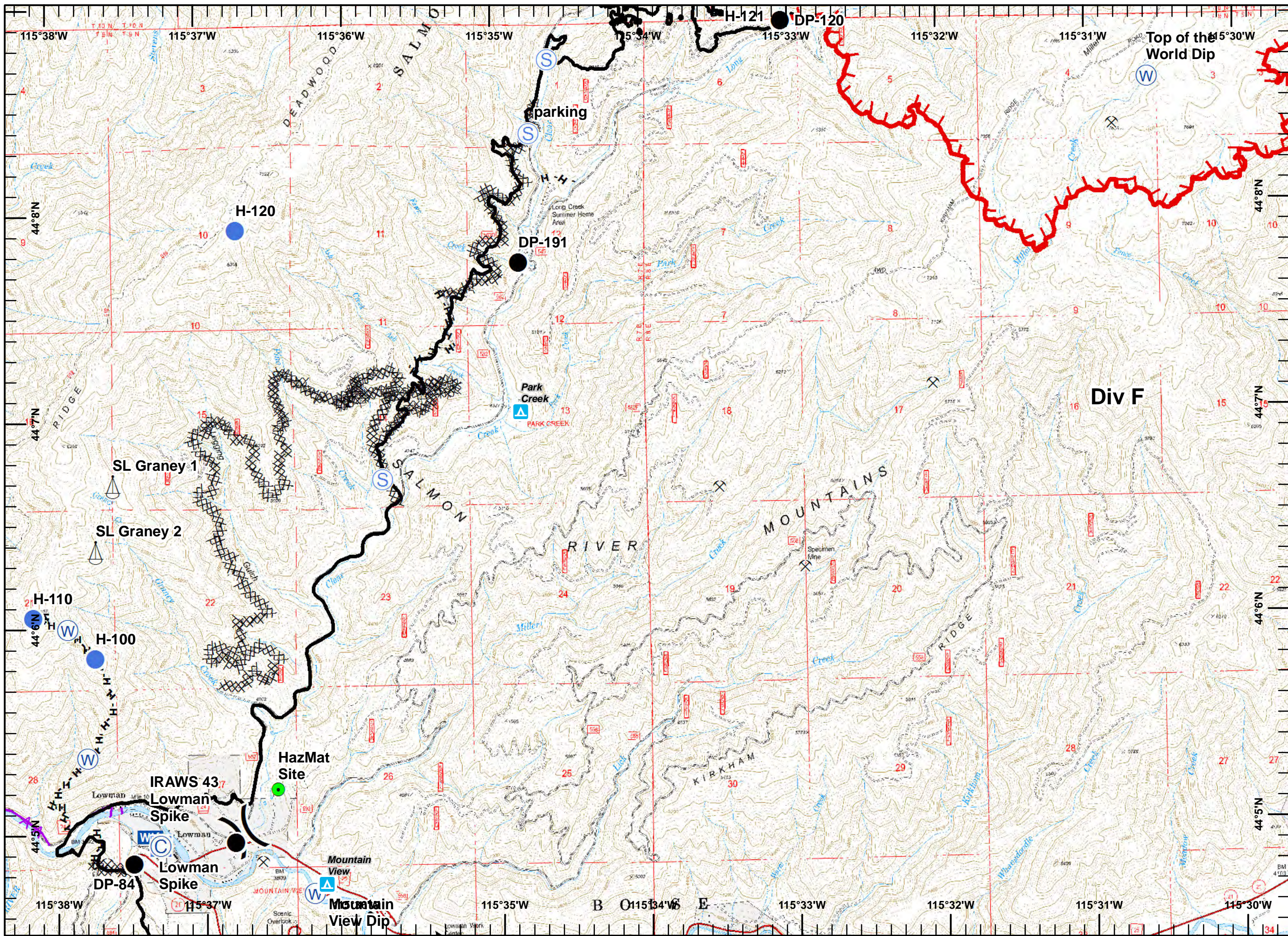
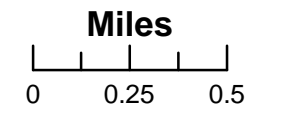


Pioneer Fire
ID-BOF-000539
9/29/2016



Legend

- Camp
- Drop Point
- Helispot
- Highlighted Feature
- Incident Command Post
- Mobile Weather Unit
- Sling Site
- Staging Area
- Water Source
- Division Break
- Mine
- Campground
- Uncontrolled Fire Edge
- Completed Line
- Completed Dozer Line
- Hand Line
- Plow Line N
- Aerial Hazard

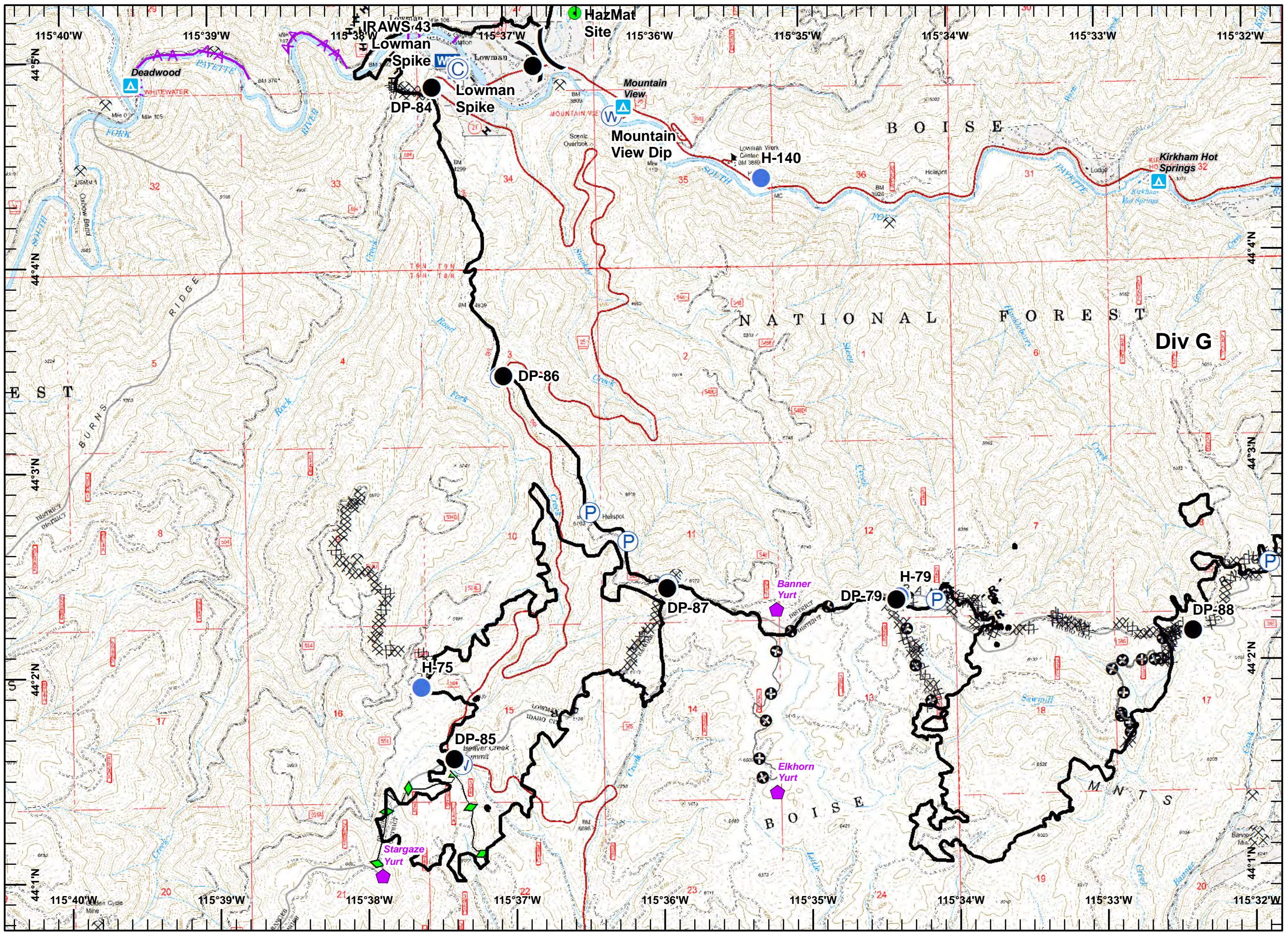
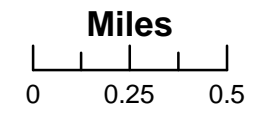


Pioneer Fire
ID-BOF-000539
9/29/2016



Legend

- Camp
- Drop Point
- Helispot
- Highlighted Feature
- Incident Command Post
- Mobile Weather Unit
- Pump
- Water Source
- Division Break
- Yurt
- Mine
- Sites**
- Campground
- Completed Line
- RRoad as Completed Line
- Completed Dozer Line
- HHand Line
- Plow Line
- Aerial Hazard
- Other

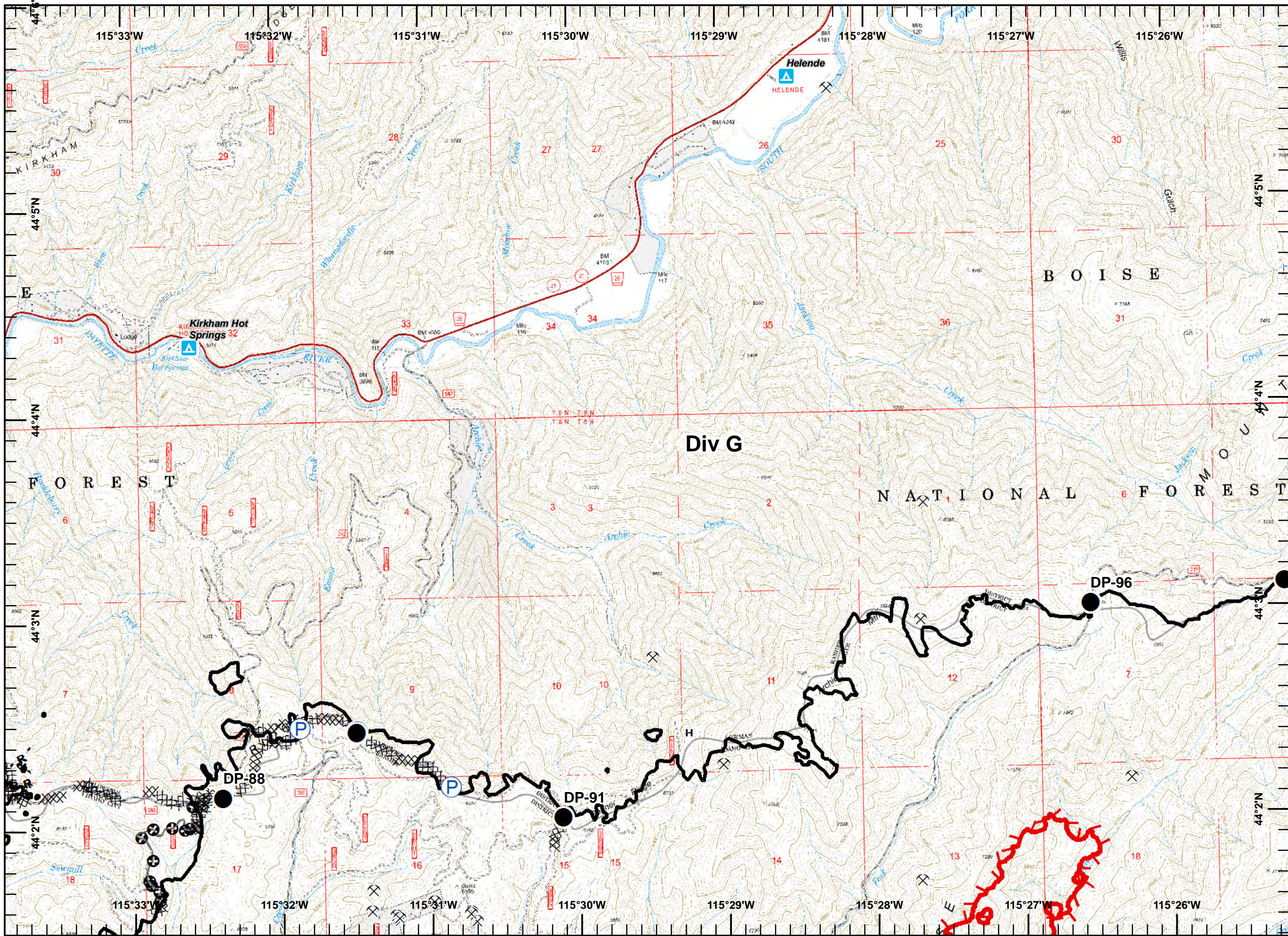
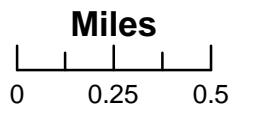


Pioneer Fire
ID-BOF-000539
9/29/2016



Legend

- Drop Point
- Pump
- Water Source
- Mine
- Sites
- Campground
- Uncontrolled Fire Edge
- Completed Line
- Road as Completed Line
- Completed Dozer Line
- Hand Line
- Other

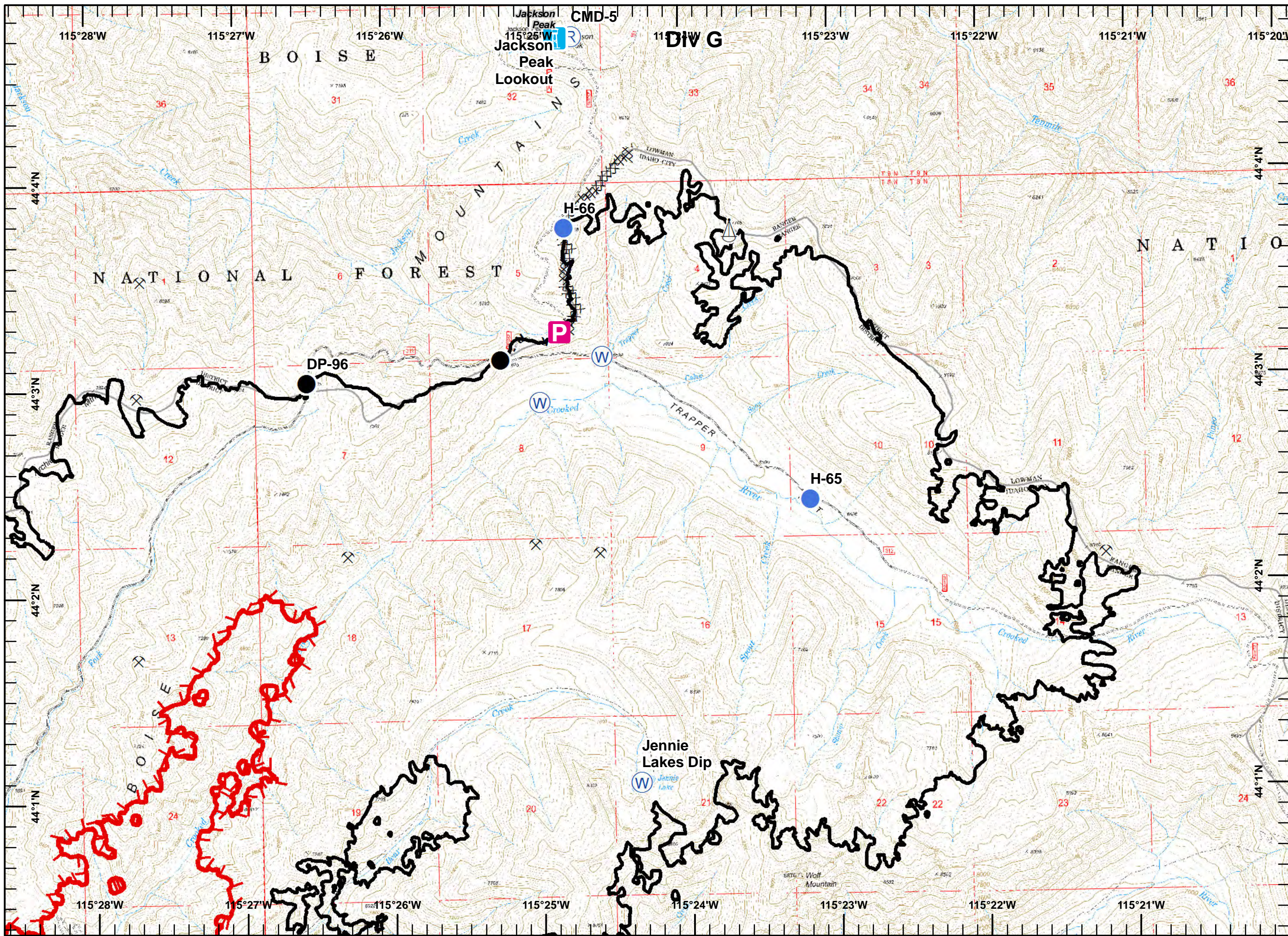
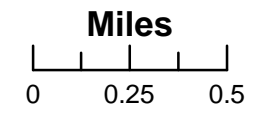


**Pioneer Fire
ID-BOF-00539
9/29/2016**



Legend

- Drop Point
- Helispot
- Highlighted Feature
- Pump
- Repeater
- Sling Site
- Water Source
- Lookout
- Mine
- Sites**
- Structure
- Uncontrolled Fire Edge
- Completed Line
- RRoad as Completed Line
- Completed Dozer Line

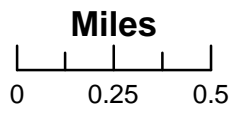
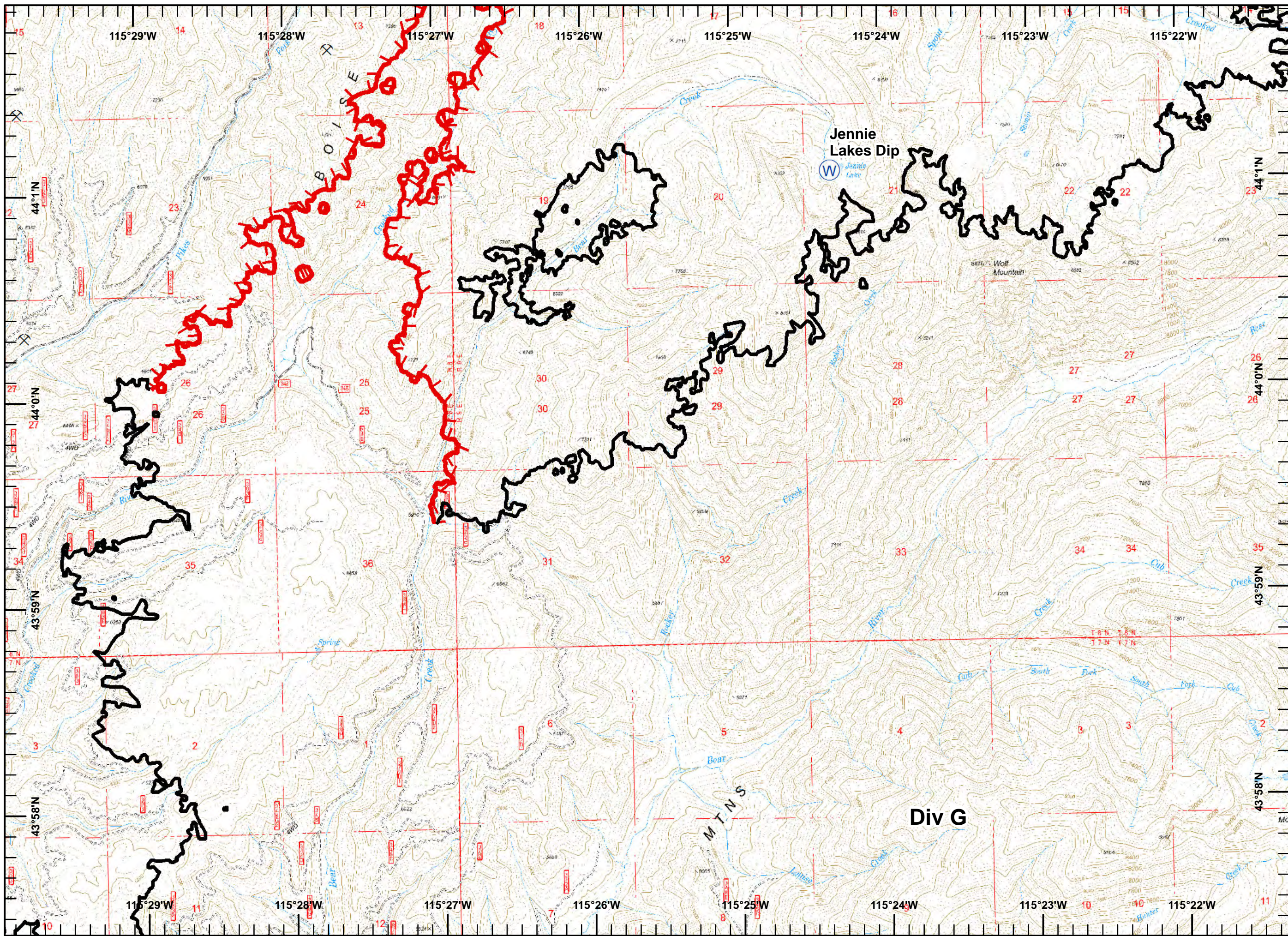


Pioneer Fire
ID-BOF-000539
9/29/2016



Legend









- Water Source
- Mine
- Uncontrolled Fire Edge
- Completed Line

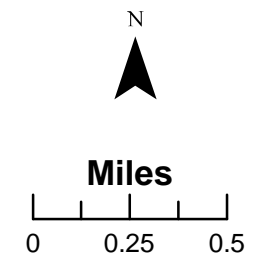
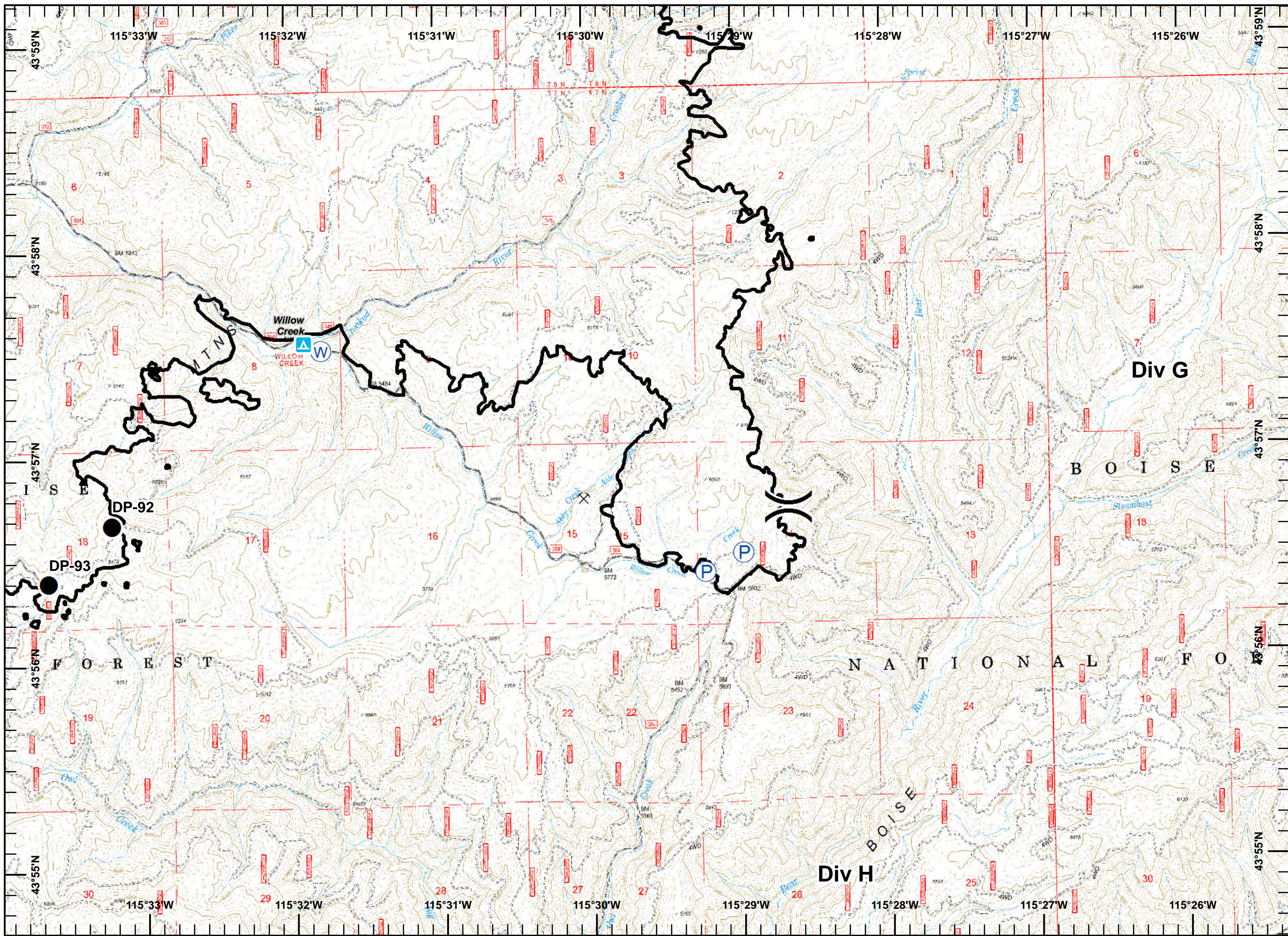


Pioneer Fire
ID-BOF-000539
9/29/2016



Legend










-  Drop Point
-  Highlighted Feature
-  Pump
-  Water Source
-  Division Break
-  Mine
- Sites**
-  Campground
-  Completed Line

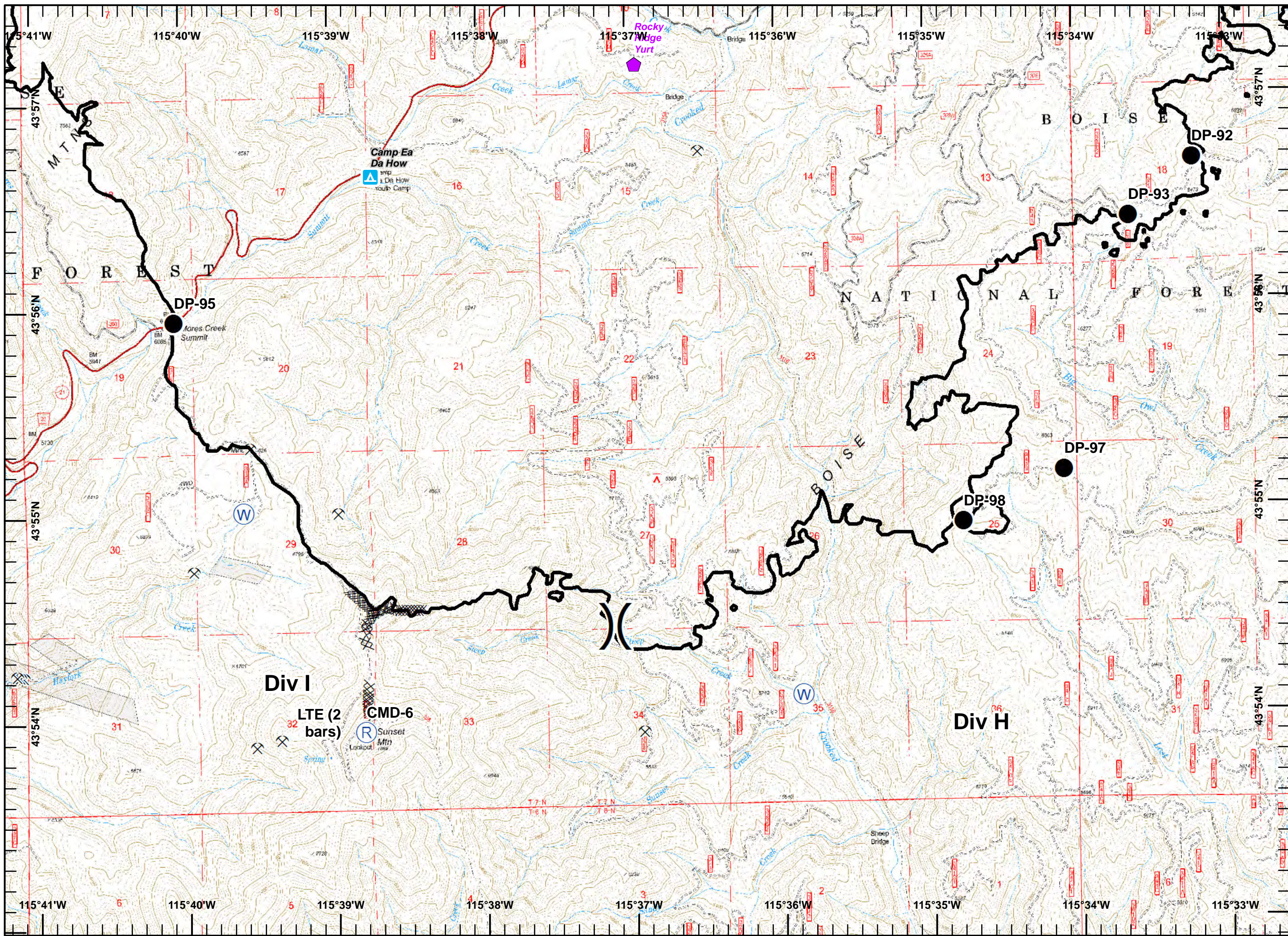
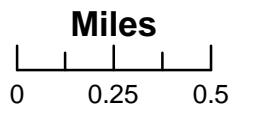


Pioneer Fire
ID-BOF-000539
9/29/2016



Legend

-  Drop Point
-  Repeater
-  Water Source
-  Division Break
-  Yurt
-  Mine
- Sites**
-  Campground
-  Completed Line
-  Completed Dozer Line

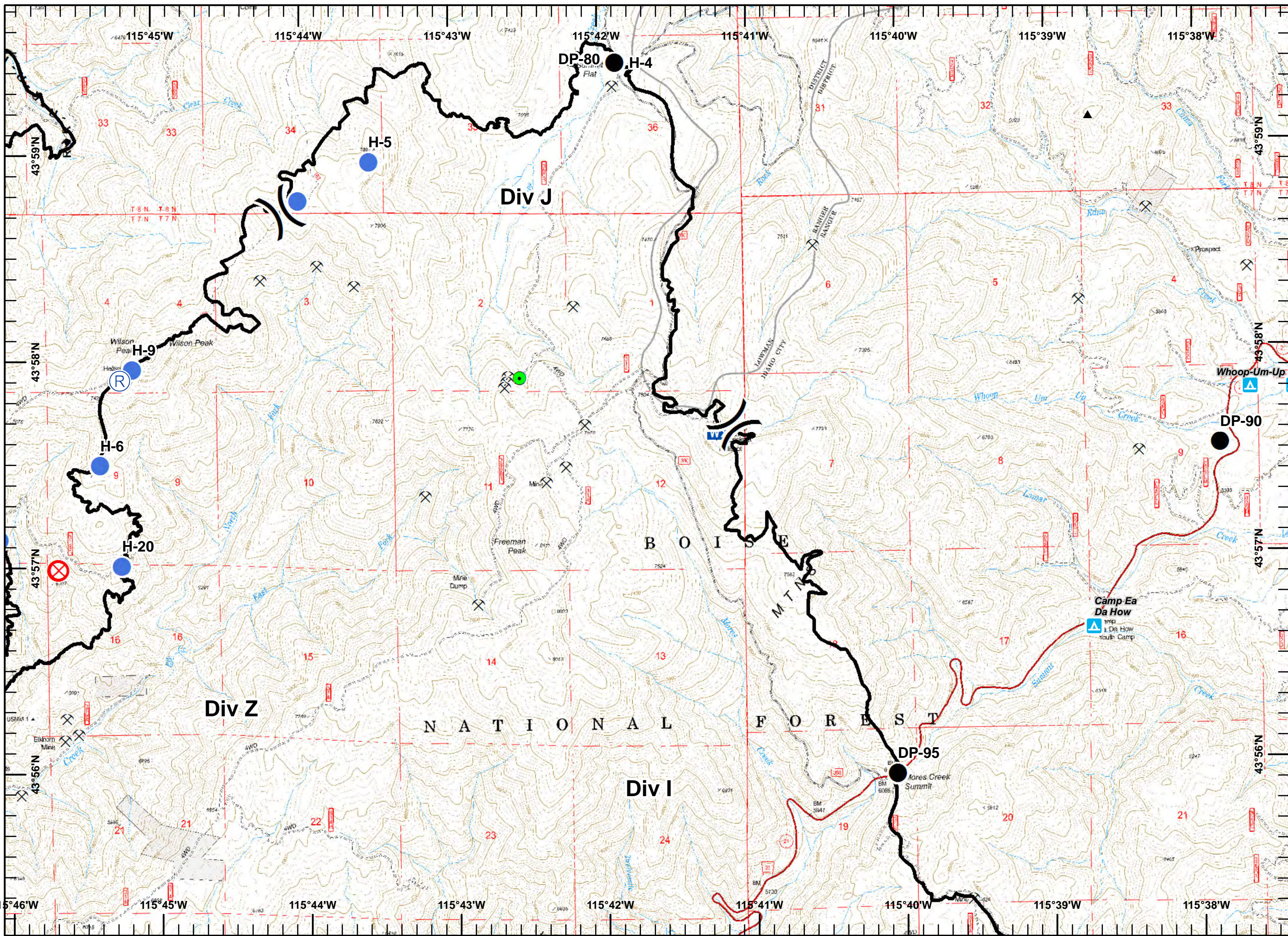
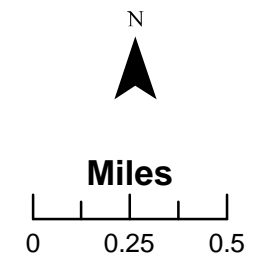


**Pioneer Fire
ID-BOF-00539
9/29/2016**



Legend

- Drop Point
- Fire Origin
- Helispot
- Highlighted Feature
- Mobile Weather Unit
- Division Break
- Mine Sites
- Campground
- Structure
- Completed Line
- RRoad as Completed Line
- Completed Dozer Line
- HHand Line



**Pioneer Fire
ID-BOF-000539
9/29/2016**



Legend

- Drop Point
- Fire Origin
- Helispot
- Water Source
- Division Break
- Mine
- Completed Line
- Road as Completed Line
- Completed Dozer Line
- Hand Line
- Highlighted Feature

