

North Zone Tiles

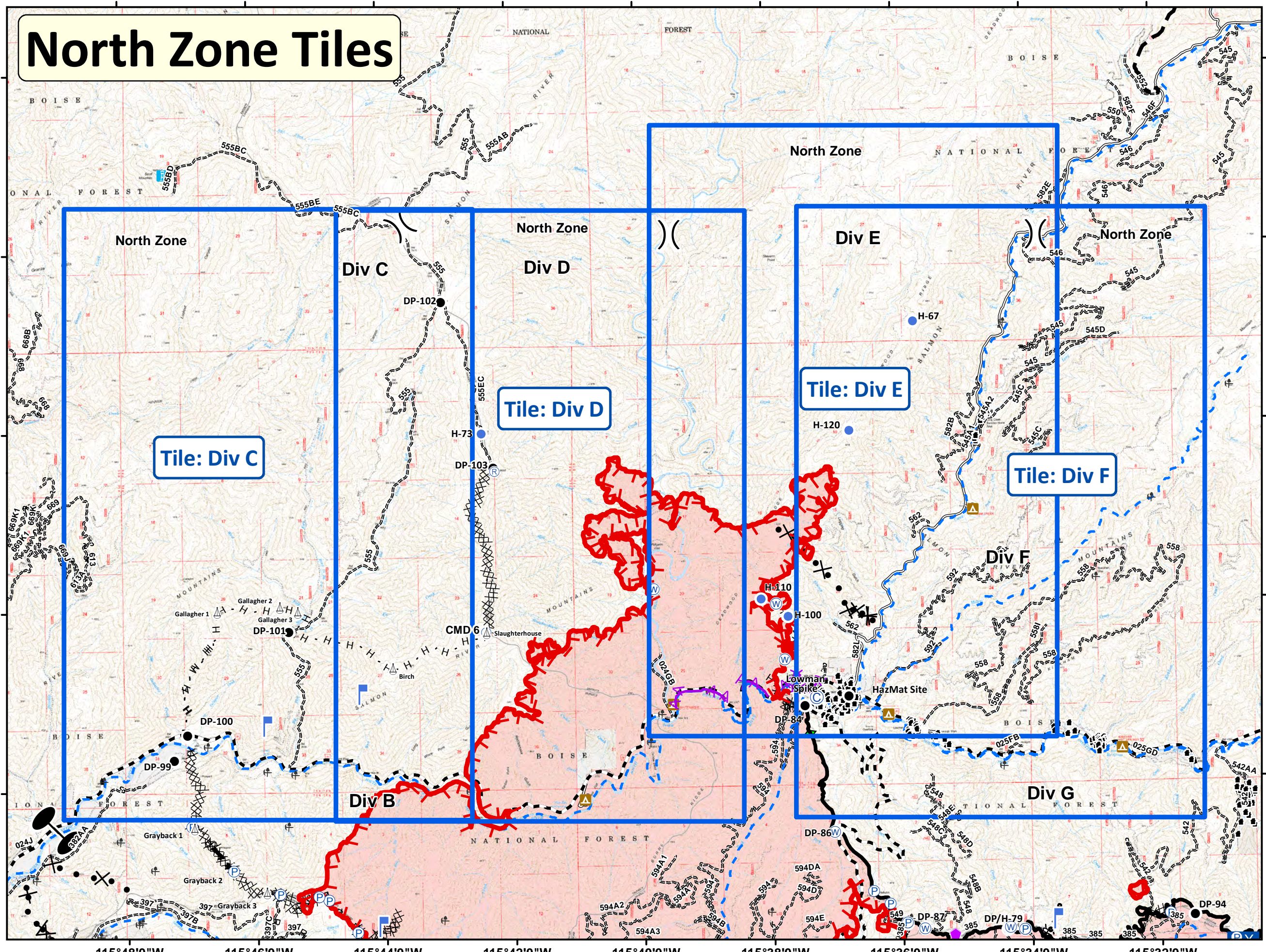
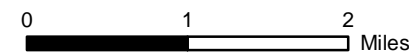
Pioneer Fire North Zone

ID-BOF-000539

IAP Map : Index
August 15, 2016
71,190 Acres

- Ⓒ Camp
- Drop Point
- 🔥 Fire Location
- Helispot
- 📡 Lookout
- WX Mobile Weather Unit
- Ⓟ Pump
- Ⓡ Repeater
- ⚠ Sling Site
- 🌊 Water Source
- ⌋ Division Break

- 🔴 Uncontrolled Fire Edge
- Completed Line
- R · R · R Road as Completed Line
- XXXXXX Completed Dozer Line
- H · H · H Hand Line
- ◆ Plow Line
- ⊗ · · · Proposed Dozer Line
- - - Planned Fire Line
- ▲ Aerial Hazard
- - - Bull Trout Streams
- 📡 Lookout



Tile: Div C

Tile: Div D

Tile: Div E

Tile: Div F

Div C

Div D

Div E

North Zone

Div B

Div G

North Zone

North Zone

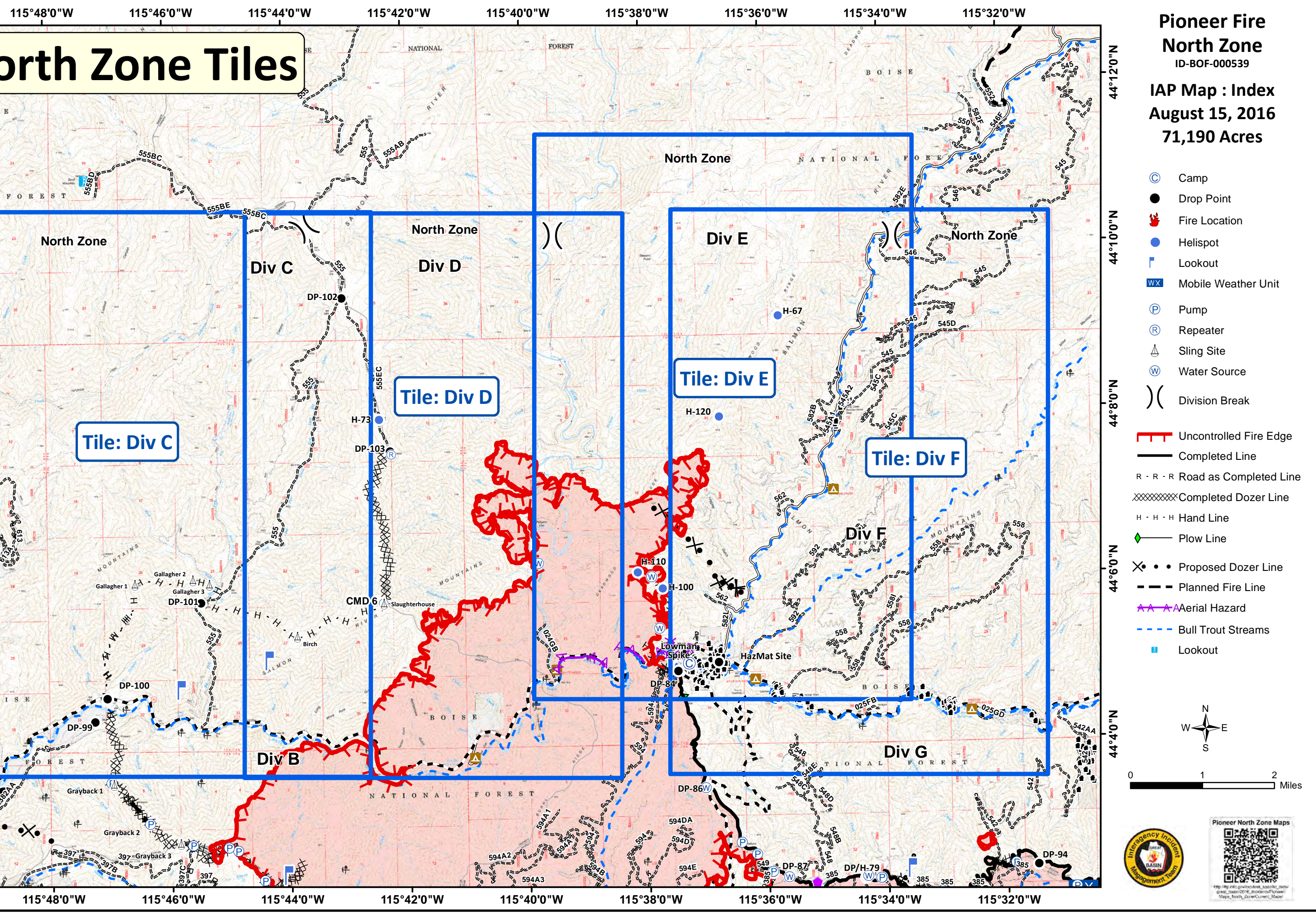
North Zone

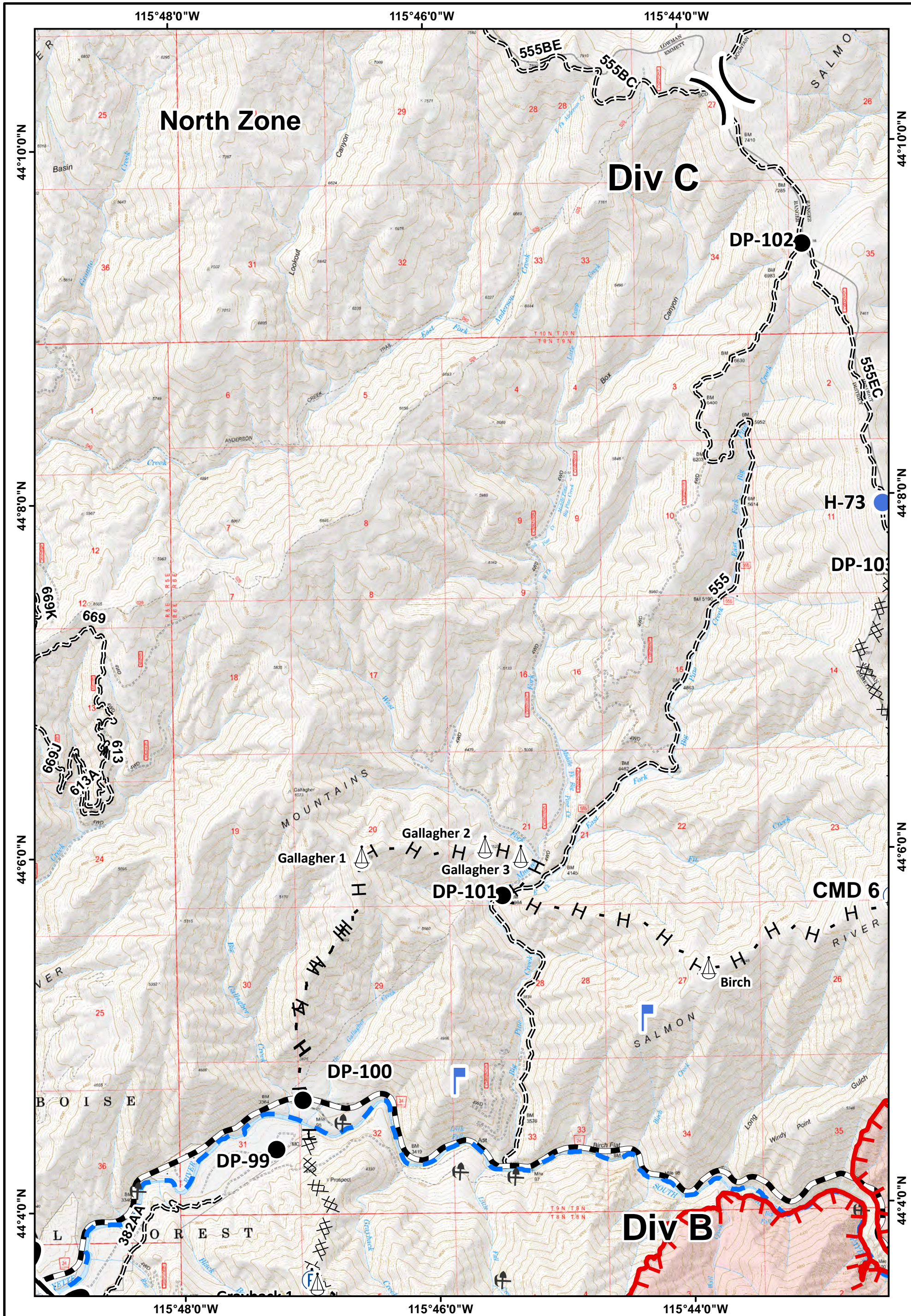
Gallagher 1
Gallagher 2
Gallagher 3

Grayback 1
Grayback 2
Grayback 3

Lowman Spike
HazMat Site

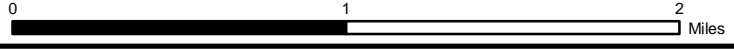
CMD 6
Slaughterhouse

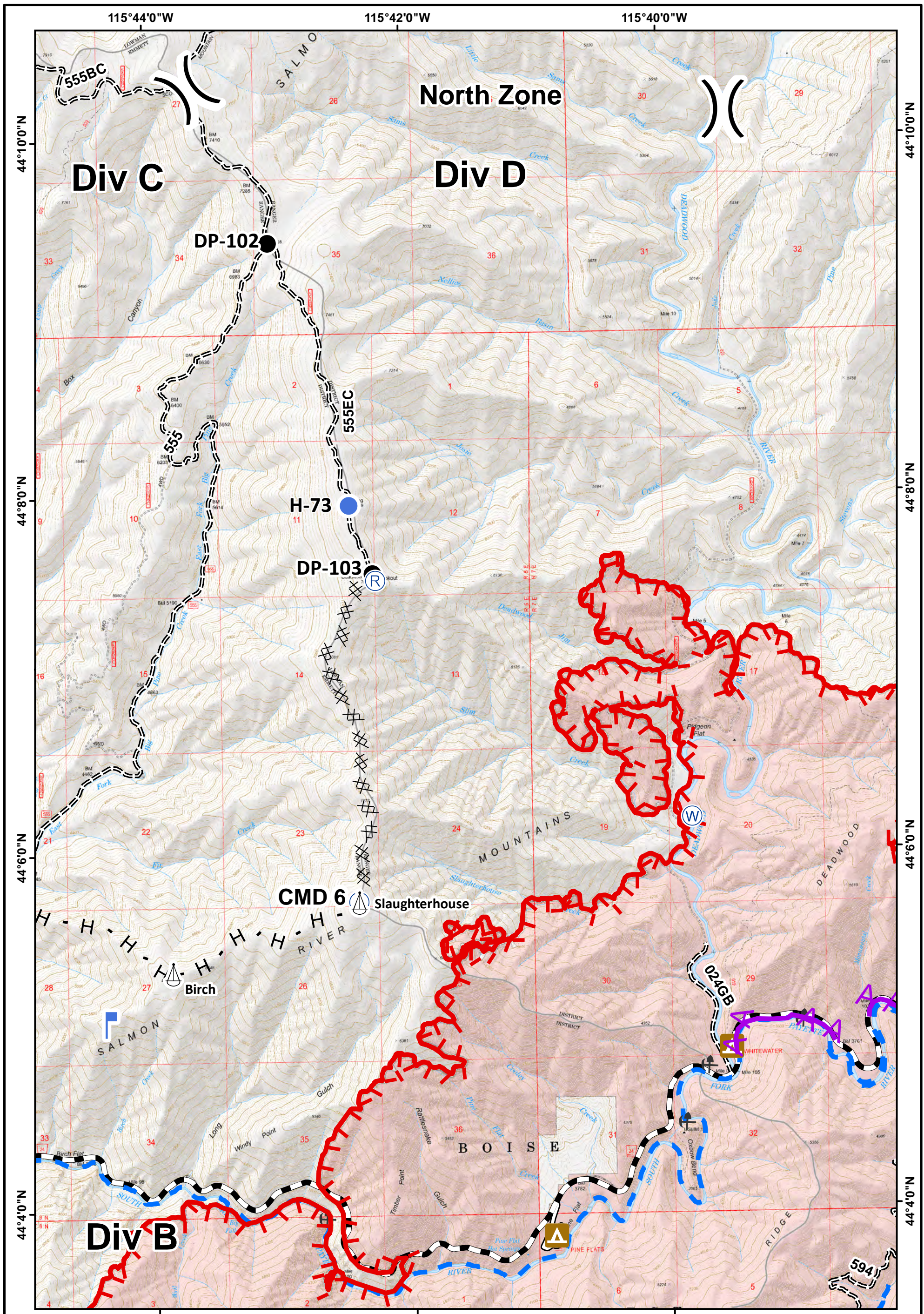




**Pioneer Fire
North Zone**
ID-BOF-000539
IAP Map : Div C
August 15, 2016
71,190 Acres

- | | | | |
|-----------------------|--------------------|--------------------------------|---------------------------|
| © Camp | Ⓟ Pump | — Uncontrolled Fire Edge | ⊗ • • Proposed Dozer Line |
| ● Drop Point | Ⓡ Repeater | — Completed Line | — Planned Fire Line |
| 🔥 Fire Location | ⚙ Sling Site | R - R - Road as Completed Line | ⚡ Aerial Hazard |
| ● Helispot | Ⓜ Water Source | XXXXXX Completed Dozer Line | 📍 Lookout |
| 📡 Lookout |) (Division Break | H - H - Hand Line | --- Bull Trout Streams |
| 📶 Mobile Weather Unit | 📍 Plover Line | | |

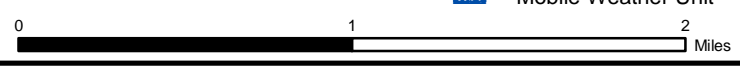


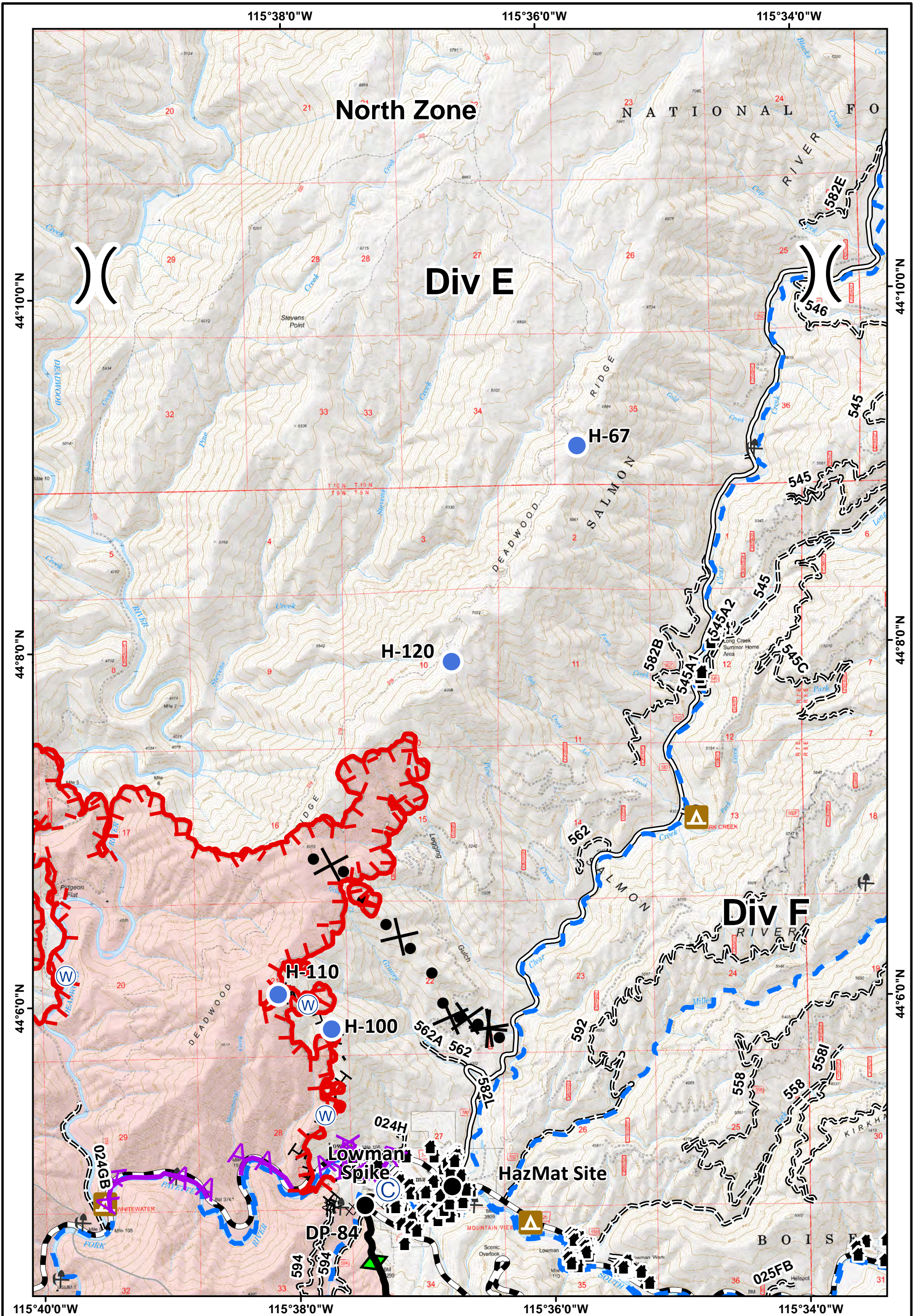


**Pioneer Fire
North Zone**
ID-BOF-000539
IAP Map : Div D
August 15, 2016
71,190 Acres

- Ⓒ Camp
- Drop Point
- 🔥 Fire Location
- Helispot
- 📡 Lookout
- 📡 Mobile Weather Unit
- Ⓔ Pump
- Ⓜ Repeater
- ⚙ Sling Site
- Ⓜ Water Source
-) (Division Break


- 🔴 Uncontrolled Fire Edge
- Completed Line
- R - R - Road as Completed Line
- XXXXXX Completed Dozer Line
- H - H - Hand Line
- 📍 Plow Line
- ⊗ Proposed Dozer Line
- Planned Fire Line
- 🚀 Aerial Hazard
- 📡 Lookout
- Bull Trout Streams

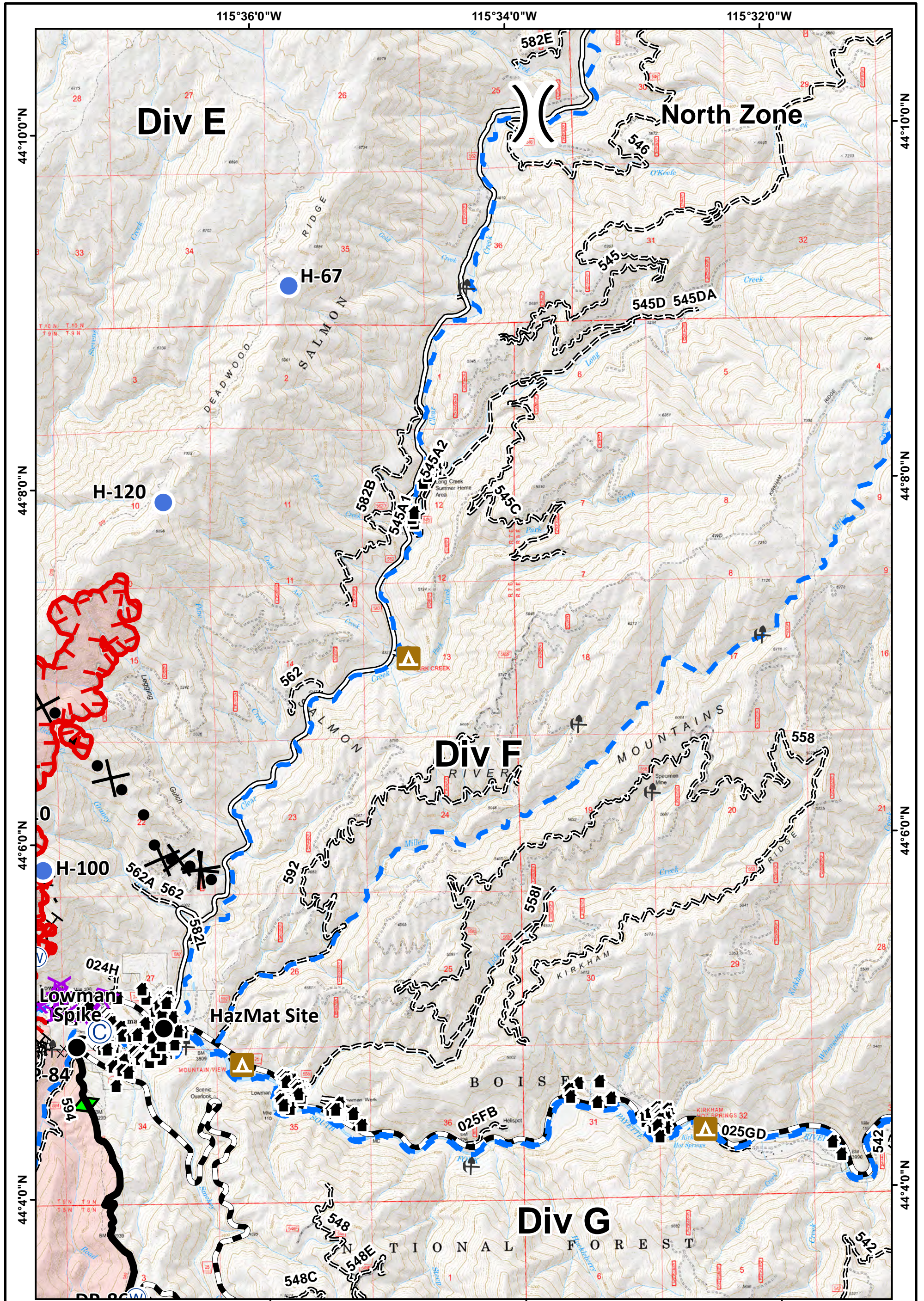





**Pioneer Fire
North Zone**
ID-BOF-000539
IAP Map : Div E
August 15, 2016
71,190 Acres

- | | | | |
|-----------------------|--------------------|--------------------------------|---------------------------|
| © Camp | Ⓟ Pump | — Uncontrolled Fire Edge | ⊗ • • Proposed Dozer Line |
| ● Drop Point | Ⓡ Repeater | — Completed Line | — Planned Fire Line |
| 🔥 Fire Location | ⚙ Sling Site | R - R - Road as Completed Line | ⚡ Aerial Hazard |
| ● Helispot | Ⓜ Water Source | XXXXXX Completed Dozer Line | 👁 Lookout |
| 👁 Lookout |) (Division Break | H - H - Hand Line | --- Bull Trout Streams |
| 📶 Mobile Weather Unit | | ◆ Plow Line | |








**Pioneer Fire
North Zone**
ID-BOF-000539

IAP Map : Div F
August 15, 2016
71,190 Acres

Ⓒ Camp	Ⓐ Pump	🔴 Uncontrolled Fire Edge	⊗ Proposed Dozer Line
● Drop Point	Ⓜ Repeater	— Completed Line	— Planned Fire Line
🔥 Fire Location	⚙ Sling Site	R - R - Road as Completed Line	⚠ Aerial Hazard
● Helispot	Ⓜ Water Source	XXXXXX Completed Dozer Line	👁 Lookout
👁 Lookout) (Division Break	H - H - Hand Line	--- Bull Trout Streams
📶 Mobile Weather Unit		📍 Plow Line	

Pioneer North Zone Maps



http://pfs.mdc.gov/incident_specific_data/great_basin_2016_incident/Pioneer/Maps_North_Zone/Zone_35.pdf

0 1 2 Miles