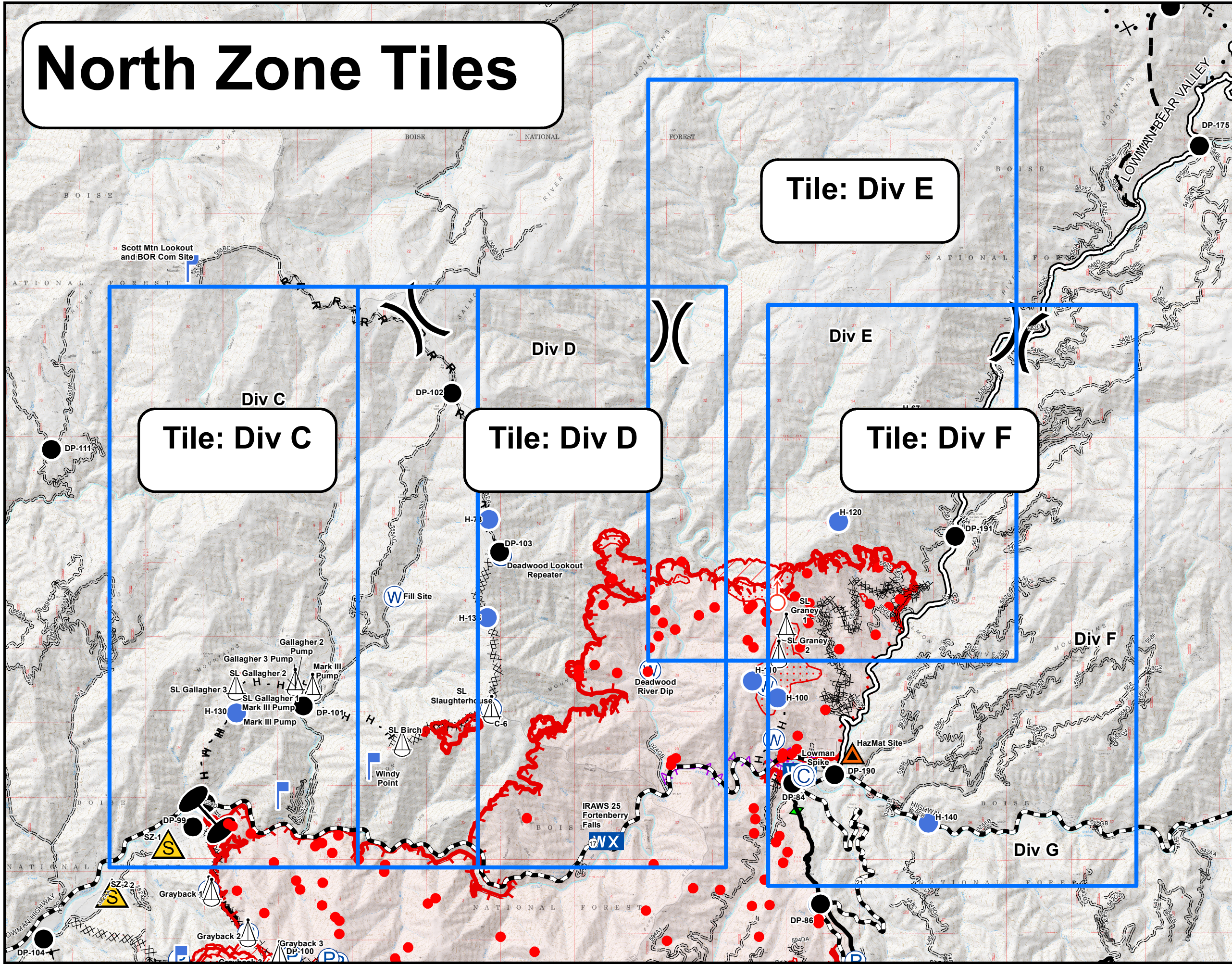


# North Zone Tiles

Pioneer Fire North Zone  
 ID-BOF-000539  
**IAP MAP : INDEX**  
 87,818 Acres  
 August 21, 2016



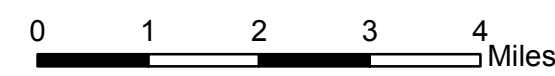
Tile: Div E

Tile: Div C

Tile: Div D

Tile: Div F

- Division Break
- Branch Break
- Zone Break
- Isolated Heat Source
- Scattered Heat
- Intense Heat
- Heat Perimeter
- Lookout
- Mobile Weather Unit
- Pump
- Repeater
- Camp
- Drop Point
- Fire Origin
- Helibase
- Helispot
- HazMat Site
- Incident Command Post
- Aerial Hazard
- Completed Dozer Line
- Completed Line
- Hand Line
- Highlighted Manmade Feature
- Planned Fire Line
- Retardant/Mud Pit
- Safety Zone
- Sling Site
- Spot Fire
- Telephone
- Water Source
- Highway
- County Road
- Local Road
- Plow Line
- Proposed Dozer Line
- Road as Completed Line



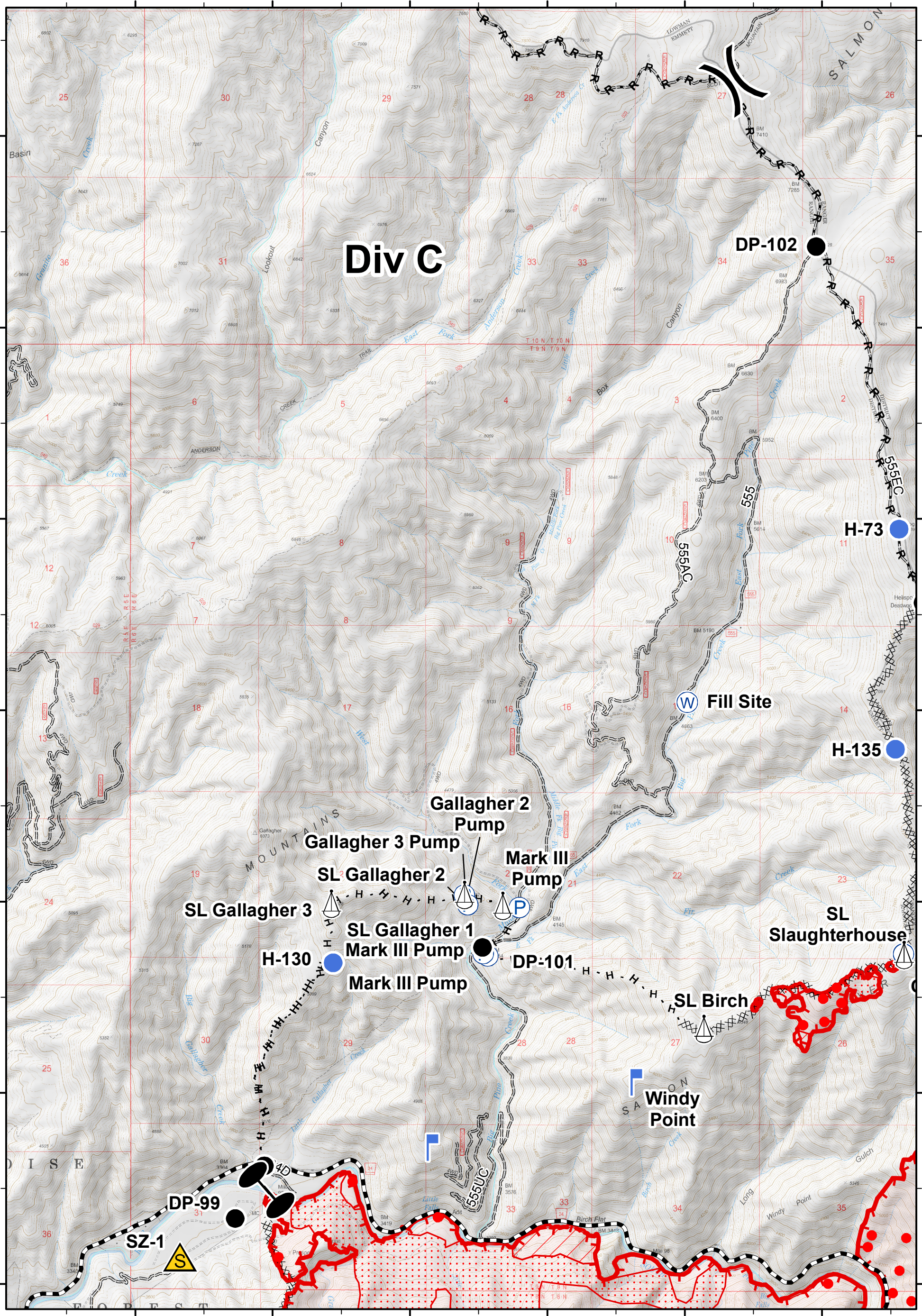
Acreeage calculations based on 8/19/2016 IR flight at 2012  
 Author: sedwards Produced: 8/20/2016 2032

115°48'0"W 115°47'0"W 115°46'0"W 115°45'0"W 115°44'0"W 115°43'0"W

44°10'0"N  
44°9'0"N  
44°8'0"N  
44°7'0"N  
44°6'0"N  
44°5'0"N  
44°4'0"N

44°10'0"N  
44°9'0"N  
44°8'0"N  
44°7'0"N  
44°6'0"N  
44°5'0"N  
44°4'0"N

# Div C




Pioneer Fire North Zone  
ID-BOF-000539  
IAP MAP : Div C  
86,030 Acres  
Operational Period  
**August 20, 2016**

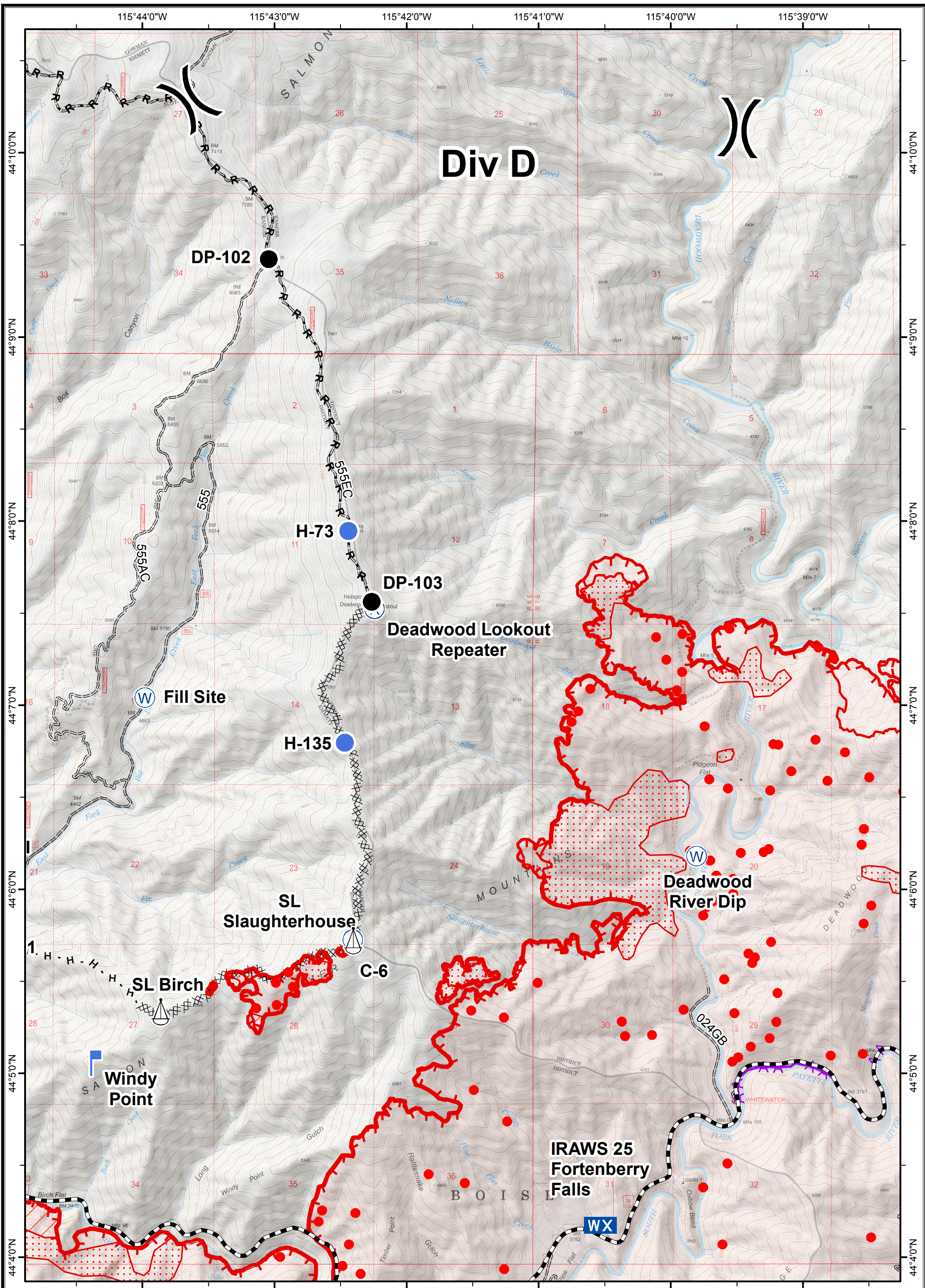


North Zone Maps  
Fire perimeter based on IR at August 19, 2016 at 0203  
Author: sedwards  
Produced: 8/19/2016 2157



- |                |                       |                        |              |                             |                      |
|----------------|-----------------------|------------------------|--------------|-----------------------------|----------------------|
| Division Break | Camp                  | Lookout                | Safety Zone  | Aerial Hazard               | Isolated Heat Source |
| Drop Point     | Fire Origin           | Mobile Weather Unit    | Sling Site   | Completed Dozer Line        | Scattered Heat       |
| Branch Break   | Helibase              | Pump                   | Spot Fire    | Completed Line              | Intense Heat         |
| Zone Break     | Helispot              | Repeater               | Telephone    | Highlighted Manmade Feature | Heat Perimeter       |
|                | HazMat Site           | Retardant/Mud Pit      | Water Source | Planned Fire Line           | Plow Line            |
|                | Incident Command Post | County Road            | Local Road   | Highway                     | Proposed Dozer Line  |
|                |                       | Road as Completed Line |              |                             |                      |






Pioneer Fire North Zone  
 ID-BOF-000539  
**IAP MAP : Div D**  
 86,030 Acres  
 Operational Period  
**August 20, 2016**

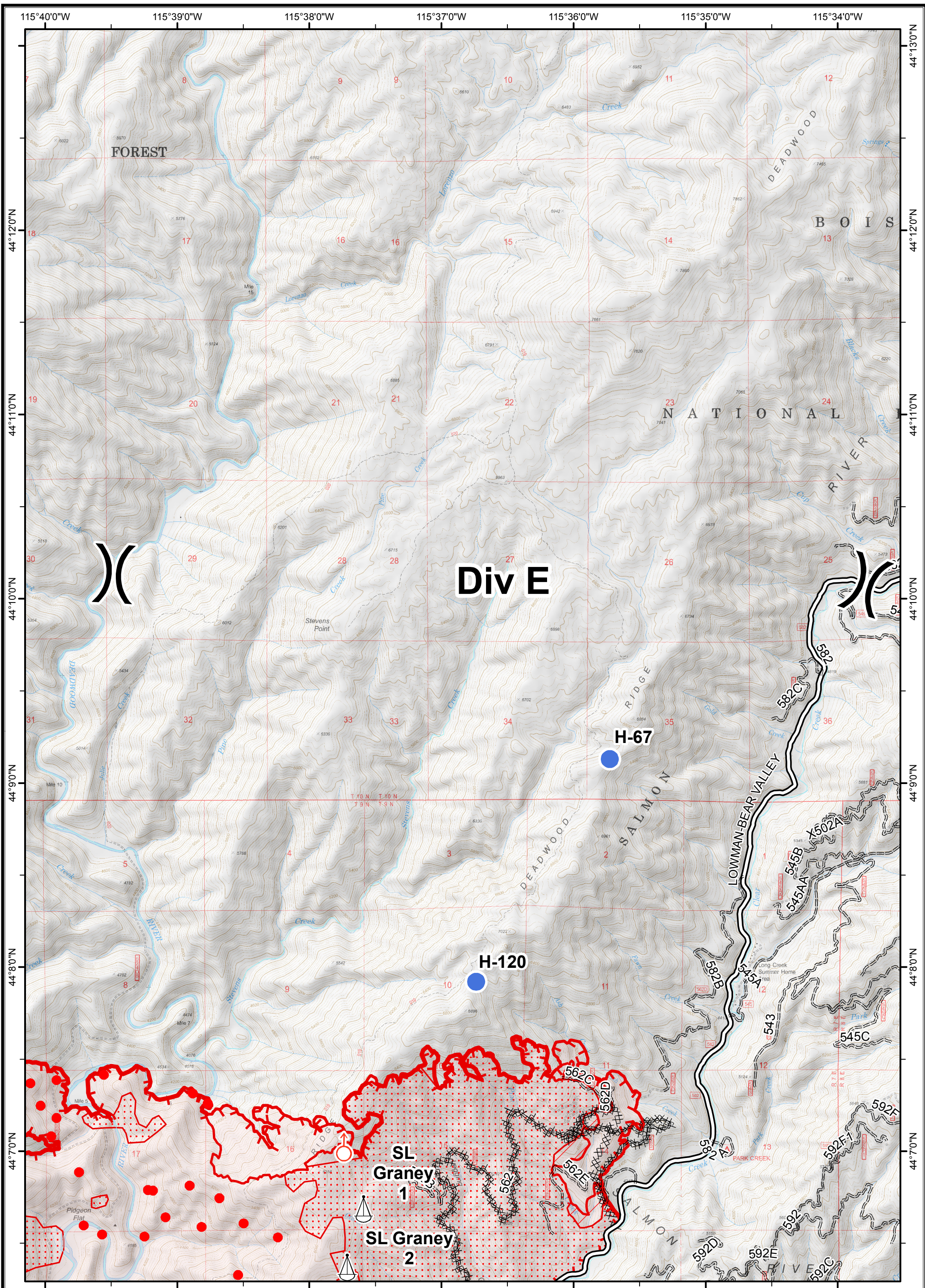


Fire perimeter based on IR at August 19, 2016 at 0203  
 Author: sedwards  
 Produced: 8/19/2016 2157



- |  |                |  |                       |  |                     |  |                             |  |                        |
|--|----------------|--|-----------------------|--|---------------------|--|-----------------------------|--|------------------------|
|  | Division Break |  | Camp                  |  | Safety Zone         |  | Aerial Hazard               |  | Isolated Heat Source   |
|  | Branch Break   |  | Drop Point            |  | Lookout             |  | Completed Dozer Line        |  | Scattered Heat         |
|  | Zone Break     |  | Fire Origin           |  | Mobile Weather Unit |  | Completed Line              |  | Intense Heat           |
|  |                |  | Helibase              |  | Pump                |  | Highlighted Manmade Feature |  | Heat Perimeter         |
|  |                |  | Helispot              |  | Repeater            |  | Planned Fire Line           |  | Plow Line              |
|  |                |  | HazMat Site           |  | Retardant/Mud Pit   |  | Highway                     |  | Proposed Dozer Line    |
|  |                |  | Incident Command Post |  | Local Road          |  | County Road                 |  | Road as Completed Line |






**Pioneer Fire North Zone**  
**ID-BOF-000539**  
**IAP MAP : Div E**  
**86,030 Acres**  
**Operational Period**  
**August 20, 2016**



Fire perimeter based on IR at August 19, 2016 at 0203  
 Author: sedwards  
 Produced: 8/19/2016 2157



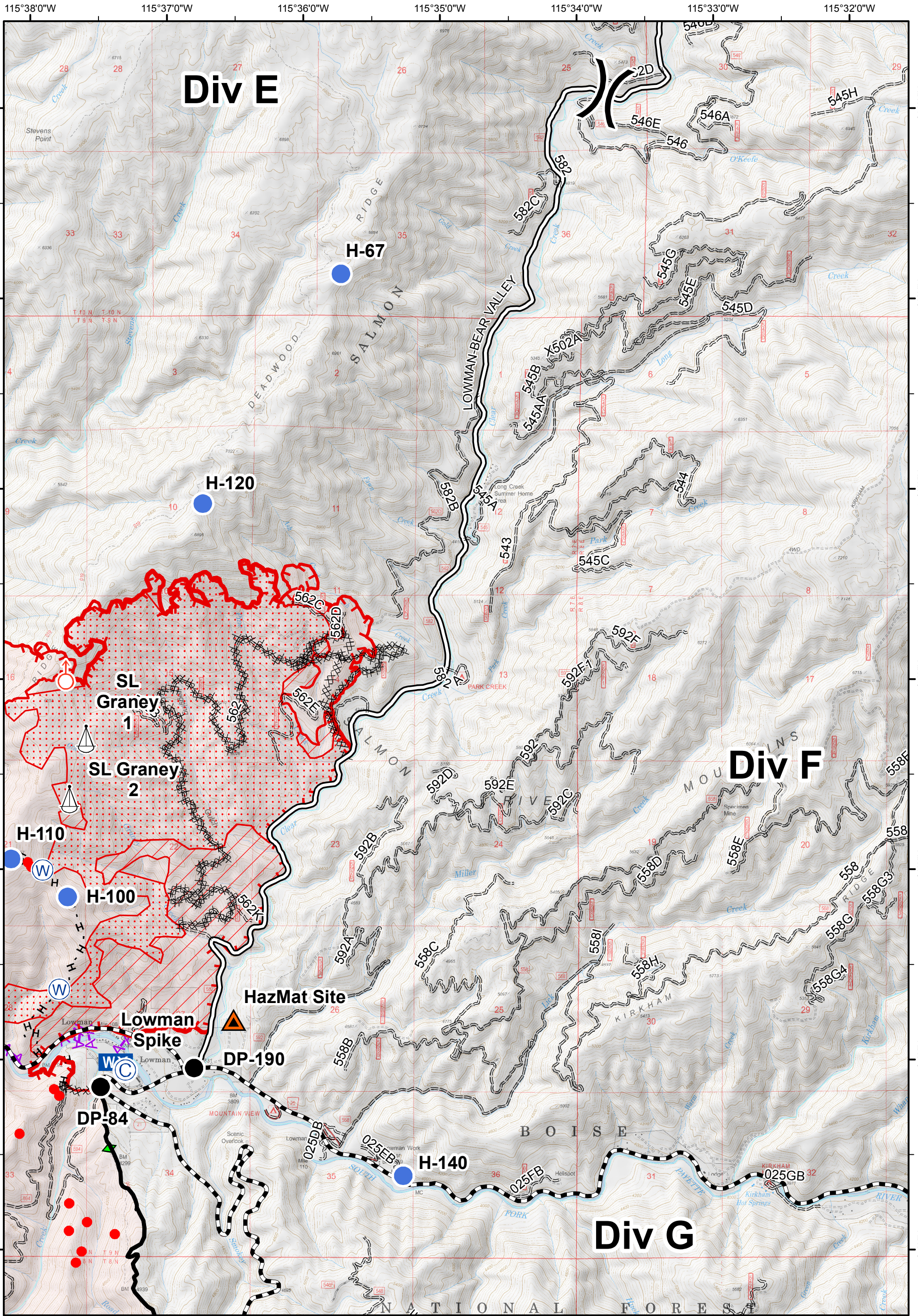
|  |   |   |   |  |  |
|--|---|---|---|--|--|
| Division Break<br>Branch Break<br>Zone Break | Camp<br>Drop Point<br>Fire Origin<br>Helibase<br>Helispot<br>HazMat Site<br>Incident Command Post | Lookout<br>Mobile Weather Unit<br>Pump<br>Repeater<br>Retardant/Mud Pit | Safety Zone<br>Sling Site<br>Spot Fire<br>Telephone<br>Water Source | Aerial Hazard<br>Completed Dozer Line<br>Completed Line<br>Hand Line<br>Highlighted Manmade Feature<br>Planned Fire Line<br>Highway<br>County Road<br>Local Road | Isolated Heat Source<br>Scattered Heat<br>Intense Heat<br>Heat Perimeter<br>Plow Line<br>Proposed Dozer Line<br>Road as Completed Line |
|--|---|---|---|--|--|



# Div E

# Div F

# Div G



Pioneer Fire North Zone  
 ID-BOF-000539  
**IAP MAP : Div F**  
 86,030 Acres  
 Operational Period  
**August 20, 2016**



Fire perimeter based on IR at August 19, 2016 at 0203  
 Author: sedwards  
 Produced: 8/19/2016 2157



- |                |                       |                      |                             |
|----------------|-----------------------|----------------------|-----------------------------|
| Division Break | Camp                  | Safety Zone          | Isolated Heat Source        |
| Branch Break   | Drop Point            | Sling Site           | Scattered Heat              |
| Zone Break     | Fire Origin           | Helibase             | Intense Heat                |
|                | Helispot              | Repeater             | Heat Perimeter              |
|                | HazMat Site           | Water Source         | Hand Line                   |
|                | Incident Command Post | Telephone            | Completed Dozer Line        |
|                |                       | Pump                 | Completed Line              |
|                |                       | Retardant/Mud Pit    | Highlighted Manmade Feature |
|                |                       | Lookout              | Planned Fire Line           |
|                |                       | Mobile Weather Unit  | Highway                     |
|                |                       | Spot Fire            | County Road                 |
|                |                       | Aerial Hazard        | Local Road                  |
|                |                       | Completed Dozer Line | Proposed Dozer Line         |
|                |                       | Local Road           | Road as Completed Line      |

