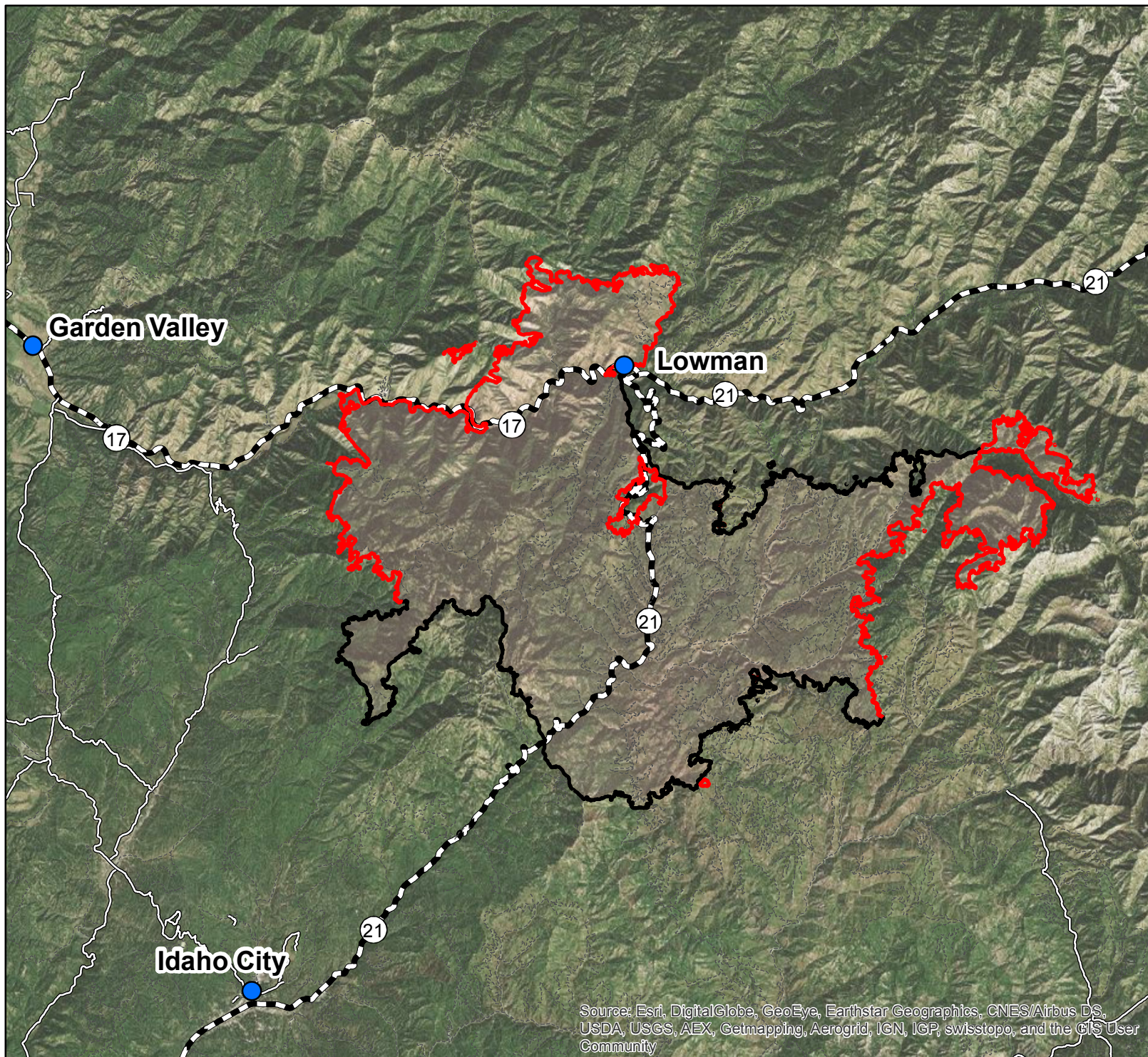


Pioneer Fire
ID-BOF-000539
Fire Perimeter
August 20, 2016
87,818 Acres

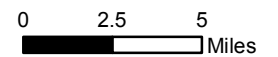
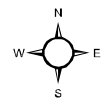


- Cities/Towns
- Completed Line
- Uncontrolled Fire Edge
- Highway
- County Road
- Local Road

North Zone Maps



http://p.nfic.gov/incident_specific_data/great_basin/2016_nc/082016/pioneer_maps_north_zone.html



Author: sedwards
Produced: 8/20/2016 0925

Source: Esri, DigitalGlobe, GeoEye, Earthstar Geographics, CNES/Airbus DS, USDA, USGS, AEX, Geomapping, Aerogrid, IGN, IGP, swisstopo, and the GIS User Community