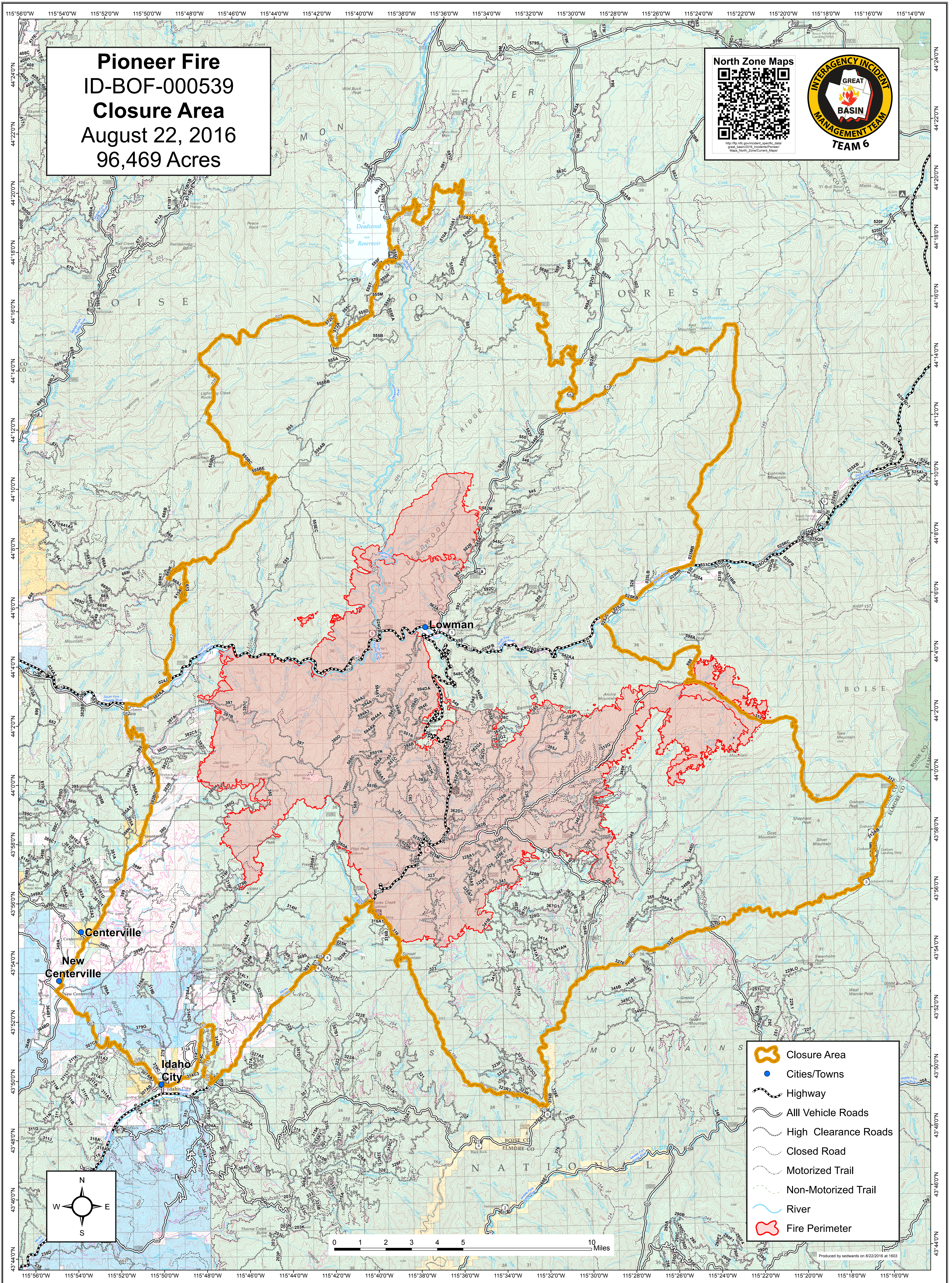

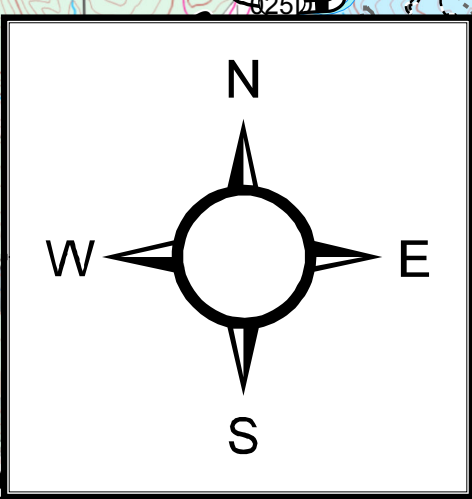


**Pioneer Fire**  
**ID-BOF-000539**  
**Closure Area**  
**August 22, 2016**  
**96,469 Acres**

North Zone Maps



- Closure Area
- Cities/Towns
- Highway
- All Vehicle Roads
- High Clearance Roads
- Closed Road
- Motorized Trail
- Non-Motorized Trail
- River
- Fire Perimeter



Produced by sedwards on 8/22/2016 at 1603