











Pioneer Fire
 ID-BOF-000539
Vehicle Use Map
 August 22, 2016
 96,469 Acres



-  Closure Area
-  Pioneer Fire Perimeter
-  Cities
-  Highway
-  All Vehicle Roads
-  High Clearance Roads
-  Closed Road
-  Motorized Trail
-  Non-Motorized Trail
-  Secondary Travel Routes

North Zone Maps



http://ftp.nifc.gov/incident_specific_data/great_basin/2016_Incidents/Pioneer/Maps_North_Zone/Current_Maps/

Author: sedwards
 Produced: 8/22/2016 1256