

114°35'30"W




114°35'0"W

114°34'30"W


114°34'0"W

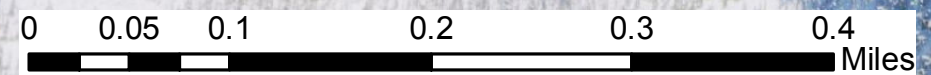
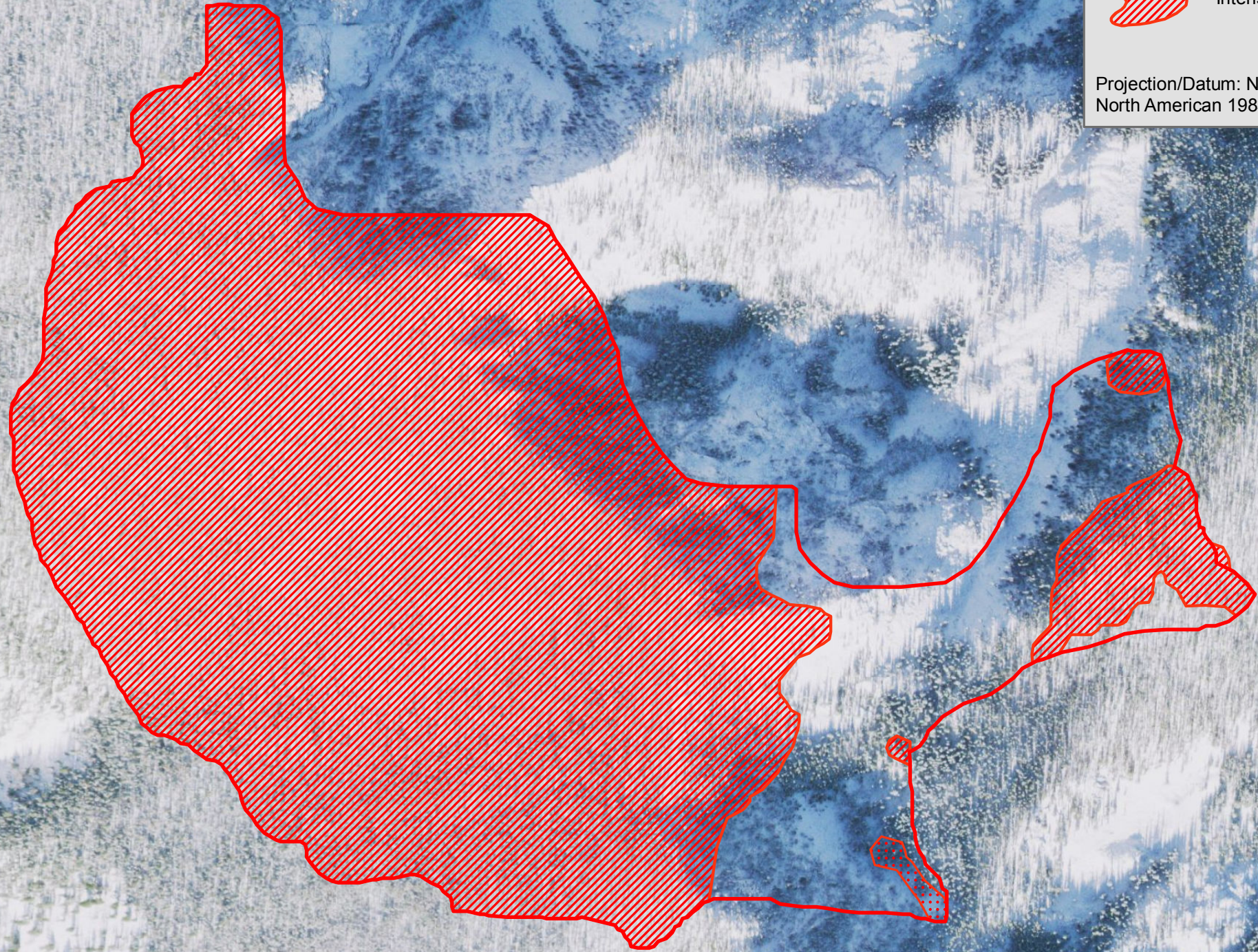
**ROARING FIRE INFRARED MAP**  
 IR Flight July 30 @ 2229 MDT ~ 186.68 acres

**Legend**

-  Heat Perimeter
-  Intense Heat
-  Scattered Heat

Projection/Datum: NAD 1983 UTM Zone 11N // North American 1983

 NATIONAL INFRARED OPERATIONS  
 KP SLEZAK, IRIN



Acknowledgment of the originating agencies would be appreciated in products derived from these data.

45°14'30"N

45°14'30"N

45°14'0"N

45°14'0"N

114°35'30"W

114°35'0"W

114°34'30"W

114°34'0"W