

114°36'0"W

114°35'30"W

114°35'0"W

114°34'30"W

114°34'0"W

114°33'30"W





45°15'30"N  
45°15'0"N  
45°14'30"N  
45°14'0"N  
45°13'30"N  
45°13'0"N  
45°12'30"N

45°15'0"N  
45°14'30"N  
45°14'0"N  
45°13'30"N  
45°13'0"N  
45°12'30"N

# ROARING FIRE INFRARED MAP

IR FLIGHT ON AUGUST 3 @ 0207 MDT  
Interpreted size: 1334 acres

## Legend

-  Heat Perimeter
-  Intense Heat
-  Scattered Heat
-  Isolated Heat

Projection/Datum: NAD 1983 UTM Zone 11N // North American 1983



KP SLEZAK, IRIN

