

115°26'0"W

115°25'30"W

115°25'0"W

115°24'30"W

115°24'0"W

115°23'30"W

115°23'0"W



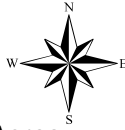
### Infrared Map

Rough Fire

ID-BOF-000732

Interpreted Size: 1,460 Acres

Flight: August 09, 2016 @ 2131 (MDT)



44°17'30"N

44°17'0"N





44°16'30"N

44°16'0"N

44°15'30"N

44°15'0"N

#### Legend

-  Heat Perimeter
-  Intense Heat
-  Scattered Heat
-  Isolated Heat

0 0.375 0.75 1.5

NAD 83, UTM Zone 11N Miles 1:24k IRIN: Tim Stauffer

US  
nd