

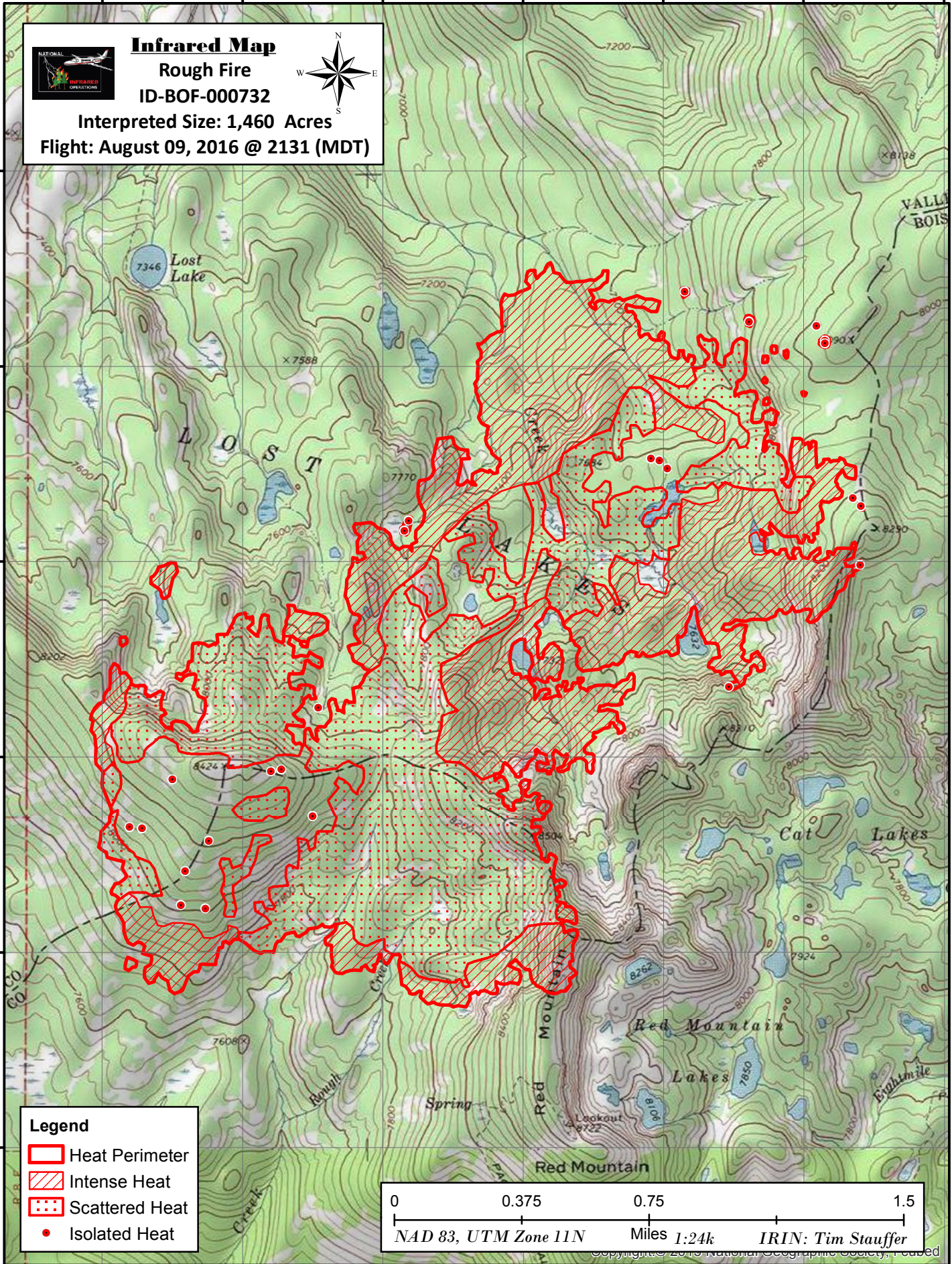






115°26'0"W 115°25'30"W 115°25'0"W 115°24'30"W 115°24'0"W 115°23'30"W 115°23'0"W

44°17'30"N
44°17'0"N
44°16'30"N
44°16'0"N
44°15'30"N
44°15'0"N

Infrared Map
Rough Fire
ID-BOF-000732
Interpreted Size: 1,460 Acres
Flight: August 09, 2016 @ 2131 (MDT)

Legend

-  Heat Perimeter
-  Intense Heat
-  Scattered Heat
-  Isolated Heat

0 0.375 0.75 1.5
 NAD 83, UTM Zone 11N Miles 1:24k IRIN: Tim Stauffer