

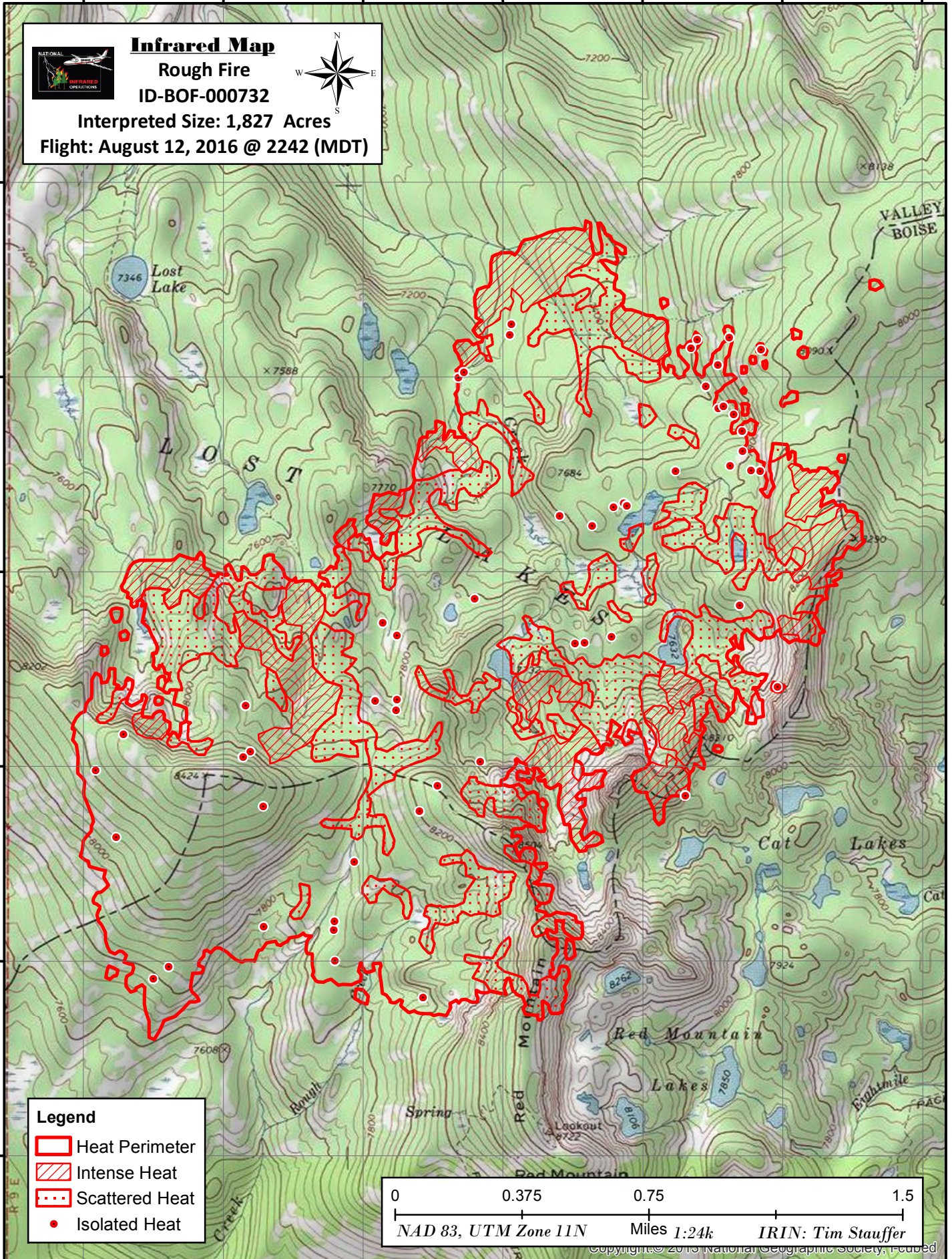


115°26'0"W 115°25'30"W 115°25'0"W 115°24'30"W 115°24'0"W 115°23'30"W 115°23'0"W





**Infrared Map**  
**Rough Fire**  
**ID-BOF-000732**  
**Interpreted Size: 1,827 Acres**  
**Flight: August 12, 2016 @ 2242 (MDT)**

44°17'30"N  
44°17'0"N  
44°16'30"N  
44°16'0"N  
44°15'30"N  
44°15'0"N



**Legend**

-  Heat Perimeter
-  Intense Heat
-  Scattered Heat
-  Isolated Heat

0 0.375 0.75 1.5  
 NAD 83, UTM Zone 11N Miles 1:24k IRIN: Tim Stauffer