

115°26'0"W 115°25'30"W 115°25'0"W 115°24'30"W 115°24'0"W 115°23'30"W 115°23'0"W

44°18'0"N

44°17'30"N

44°17'0"N


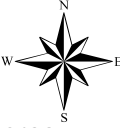
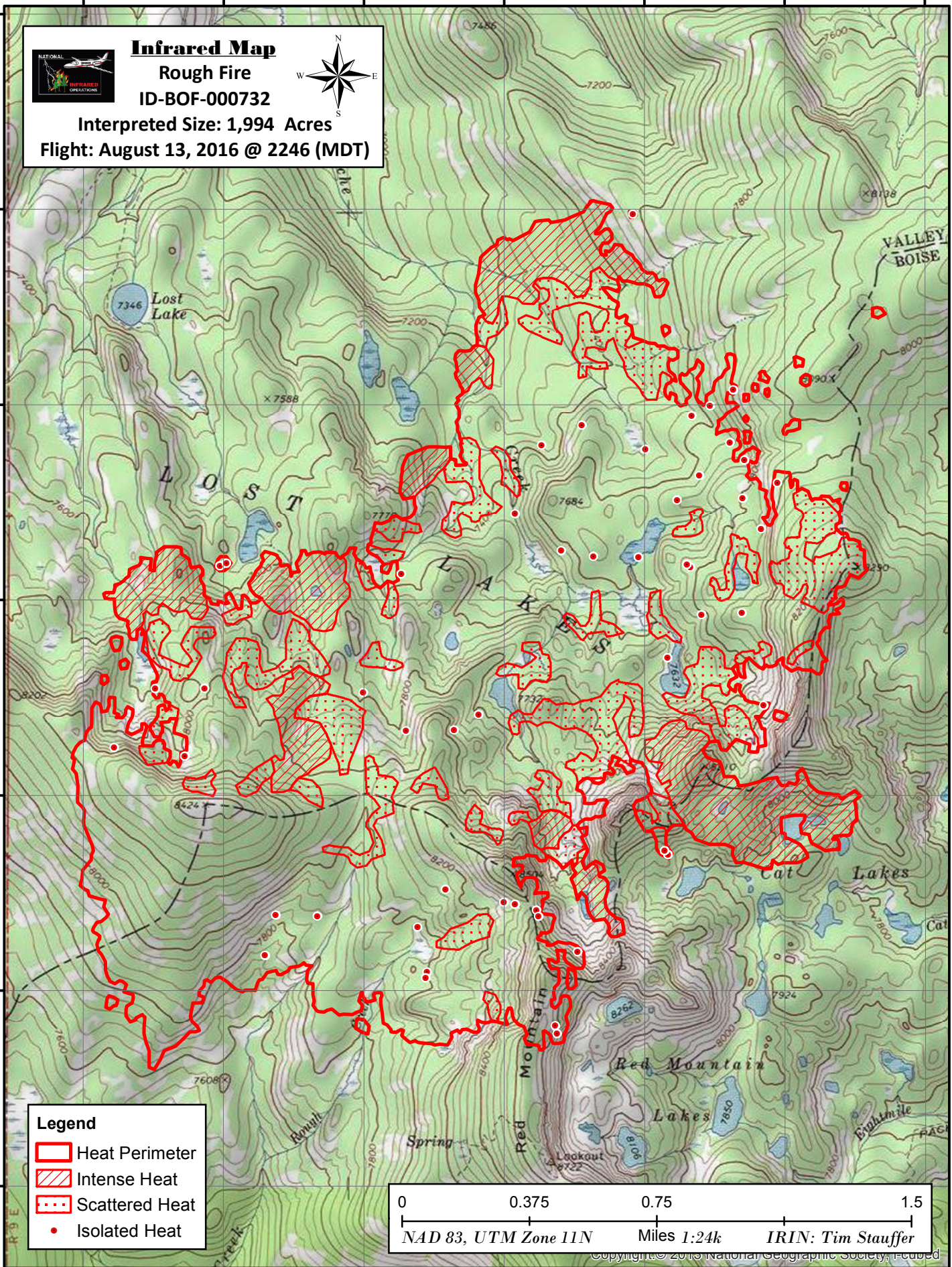
44°16'30"N

44°16'0"N

44°15'30"N

44°15'0"N

**Infrared Map**  
**Rough Fire**  
**ID-BOF-000732**  
**Interpreted Size: 1,994 Acres**  
**Flight: August 13, 2016 @ 2246 (MDT)**

**Legend**

- Heat Perimeter
- Intense Heat
- Scattered Heat
- Isolated Heat

0 0.375 0.75 1.5  
 NAD 83, UTM Zone 11N Miles 1:24k IRIN: Tim Stauffer