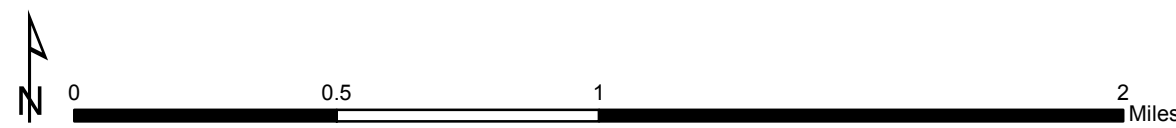






Copyright © 2013 National Geographic Society, i-cubed



**Infrared Map**  
**Rough Fire (ID-BOF-000732)**  
**Interpreted (IR) Acres: 3,598**  
**Flight: Aug 19, 2016 @ 2101 MDT**  
 IRIN: Andrew Mock (Idaho)  
 Datum NAD83 UTM Zone 11



-  Heat Perimeter
-  Intense Heat
-  Scattered Heat
-  Isolated Heat Sources