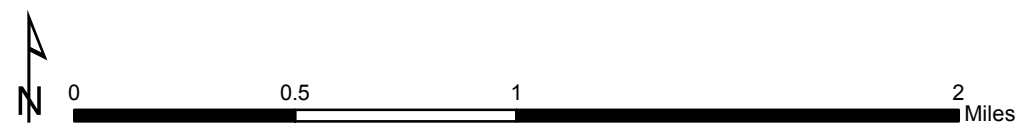

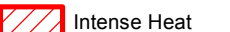




Copyright © 2013 National Geographic Society, i-cubed



Infrared Map
Rough Fire (ID-BOF-000732)
Interpreted (IR) Acres: 3,922
Flight: Aug 21, 2016 @ 2106 MDT
 IRIN: Andrew Mock (Idaho)
 Datum NAD83 UTM Zone 11



-  Heat Perimeter
-  Intense Heat
-  Scattered Heat
-  Isolated Heat Sources