

113°34'0"W

113°33'30"W

113°33'0"W

37°23'0"N

37°23'0"N

37°22'30"N

37°22'30"N

37°22'0"N

37°22'0"N

37°21'30"N

37°21'30"N

37°21'0"N

37°21'0"N










113°34'0"W

113°33'30"W

113°33'0"W

113°32'30"W

**Dixie National Forest
Pine Valley Ranger District
Saddle Fire
Retardant Locations(06/19/2016)**

-  Saddle Retardant 06/19/2016
-  Saddle 06/20/2016 356 Acres
-  Intermittent Streams
-  Retardant Avoidance-Endangered
-  Perennial Hydrologic Avoidance
-  National Forest
-  Wilderness
-  Admin. Roads
-  Trail Non-Motorized

