




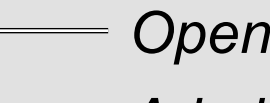






















**Dixie National Forest
Pine Valley Ranger District
Saddle Fire Progression**

			
 06/24/2016 (1030) 1193 Acres	 06/20/2016(1100) 356 Acres	 National Forest	 Open Roads
 6/24/2016(0148 IR) 954 Acres	 06/19/2016 318 Acres	 BLM	 Admin. Roads
 06/23/2016 1300 896 Acres	 06/18/2016 209 Acres	 National Park Service	 Trail Non-Motorized
 06/23/2016 (0100 IR) 788 Acres	 06/17/2016 161 Acres	 Private	 Non-Forest Road
 06/22/2016 1100 823 Acres	 06/16/2016 103 Acres	 Bureau of Indian Affairs	
 6/22/2016(0130 IR) 691 Acres		 State	
 06/21/2016(1600) 657 Acres		 Wilderness	
 06/21/2016(1030)514 Acres			

