

113°34'W

113°33'W

113°32'W

113°31'W

37°23'N

37°23'N

Saddle Fire
 # UT-DIF-219
 Heat Acres: 1,470
 Infrared Interpretation
 Imagery Date:
 06/27/2016 2103 Hrs



1:15,000

37°22'N





37°22'N

37°21'N

37°21'N

IRIN: Kyle Felker
 Map produced:
 6/27/2016 2211 hrs

0 625 1,250 2,500 Feet

-  Heat Perimeter
-  Intense Heat Areas
-  Scattered Heat Areas
-  Isolated Heat Sources

NAD 1983 UTM Zone 12N

