

113°35'W 113°34'W 113°33'W 113°32'W 113°31'W 113°30'W

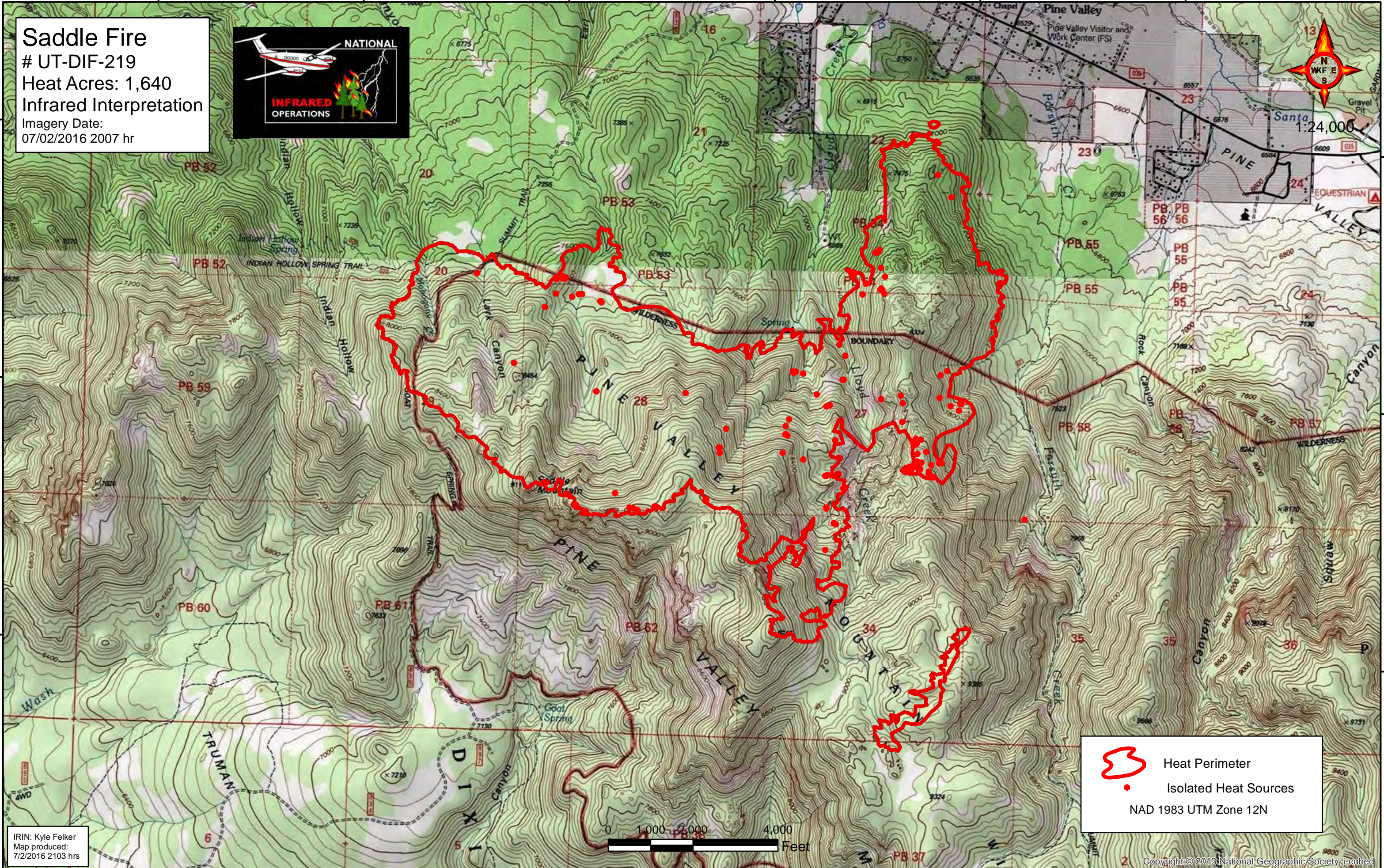
**Saddle Fire**  
# UT-DIF-219  
Heat Acres: 1,640  
Infrared Interpretation  
Imagery Date:  
07/02/2016 2007 hr





1:24,000

37°23'N  
37°22'N  
37°21'N

37°23'N  
37°22'N  
37°21'N



 Heat Perimeter  
 Isolated Heat Sources  
NAD 1983 UTM Zone 12N



IRIN: Kyle Felker  
Map produced:  
7/2/2016 2103 hrs

Copyright © 2013 National Geographic Society, i-cubed

113°35'W 113°34'W 113°33'W 113°32'W 113°31'W 113°30'W 113°29'W