

113°35'W

113°34'W

113°33'W

113°32'W

113°31'W

113°30'W

Saddle Fire
 # UT-DIF-219
 Heat Acres: 1,647
 Infrared Interpretation
 Imagery Date:
 07/05/2016 0342 hr



1:24,000

37°23'N

37°22'N

37°21'N

37°23'N




37°22'N

37°21'N

IRIN: Kyle Felker
 Map produced:
 7/5/2016 0401 hrs

0 1,000 2,000 4,000 Feet



	Heat Perimeter
	Intense Heat Areas
	Isolated Heat Sources
NAD 1983 UTM Zone 12N	

113°35'W

113°34'W

113°33'W

113°32'W

113°31'W

113°30'W

113°29'W