

**Saddle Fire**  
 # UT-DIF-219  
 Heat Acres: 1,765  
 Infrared Interpretation  
 Imagery Date:  
 07/06/2016 1001 hr



1:24,000

37°23'N

37°22'N

37°21'N

37°23'N

37°22'N

37°21'N

113°34'W

113°33'W

113°32'W

113°31'W

113°30'W

113°29'W

113°34'W

113°33'W


113°32'W




113°31'W

113°30'W

113°29'W

IRIN: Kyle Felker  
 Map produced:  
 7/6/2016 0125 hrs



-  Heat Perimeter
-  Intense Heat Areas
-  Isolated Heat Sources
- NAD 1983 UTM Zone 12N

Copyright © 2013 National Geographic Society, i-cubed