

**Saddle Fire**  
# UT-DIF-219  
Heat Acres: 2,168  
Infrared Interpretation  
Imagery Date:  
07/07/2016 2318 hr



1:24,000

37°23'N

37°22'N

37°21'N

37°23'N

37°22'N

37°21'N

113°35'W

113°34'W

113°33'W

113°32'W

113°31'W

113°30'W

113°29'W

37°23'N

37°22'N

37°21'N

37°23'N

37°22'N

37°21'N

113°35'W

113°34'W

113°33'W

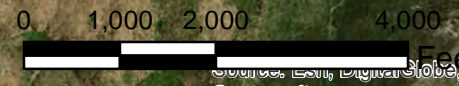
113°32'W





113°31'W

113°30'W

113°29'W

IRIN: Kyle Felker  
Map produced:  
7/8/2016 0044 hrs



-  Heat Perimeter
-  Intense Heat Areas
-  Scattered Heat Areas
-  Isolated Heat Sources

NAD 1983 UTM Zone 12N

Source: Esri, DigitalGlobe, GeoEye, Earthstar Geographics, CNES/Airbus DS, USDA, USGS, AEX, G

Community