

113°35'W 113°34'W 113°33'W 113°32'W 113°31'W 113°30'W

Saddle Fire
UT-DIF-219
Heat Acres: 2,298
Infrared Interpretation
Imagery Date:
07/14/2016 2126 hr






1:19,903

37°23'N
37°22'N
37°21'N

37°23'N
37°22'N
37°21'N

IRIN: Kyle Felker
Map produced:
7/14/2016 2149 hrs



-  Heat Perimeter
-  Scattered Heat Areas
-  Isolated Heat Sources

NAD 1983 UTM Zone 12N

113°34'W 113°33'W 113°32'W 113°31'W 113°30'W