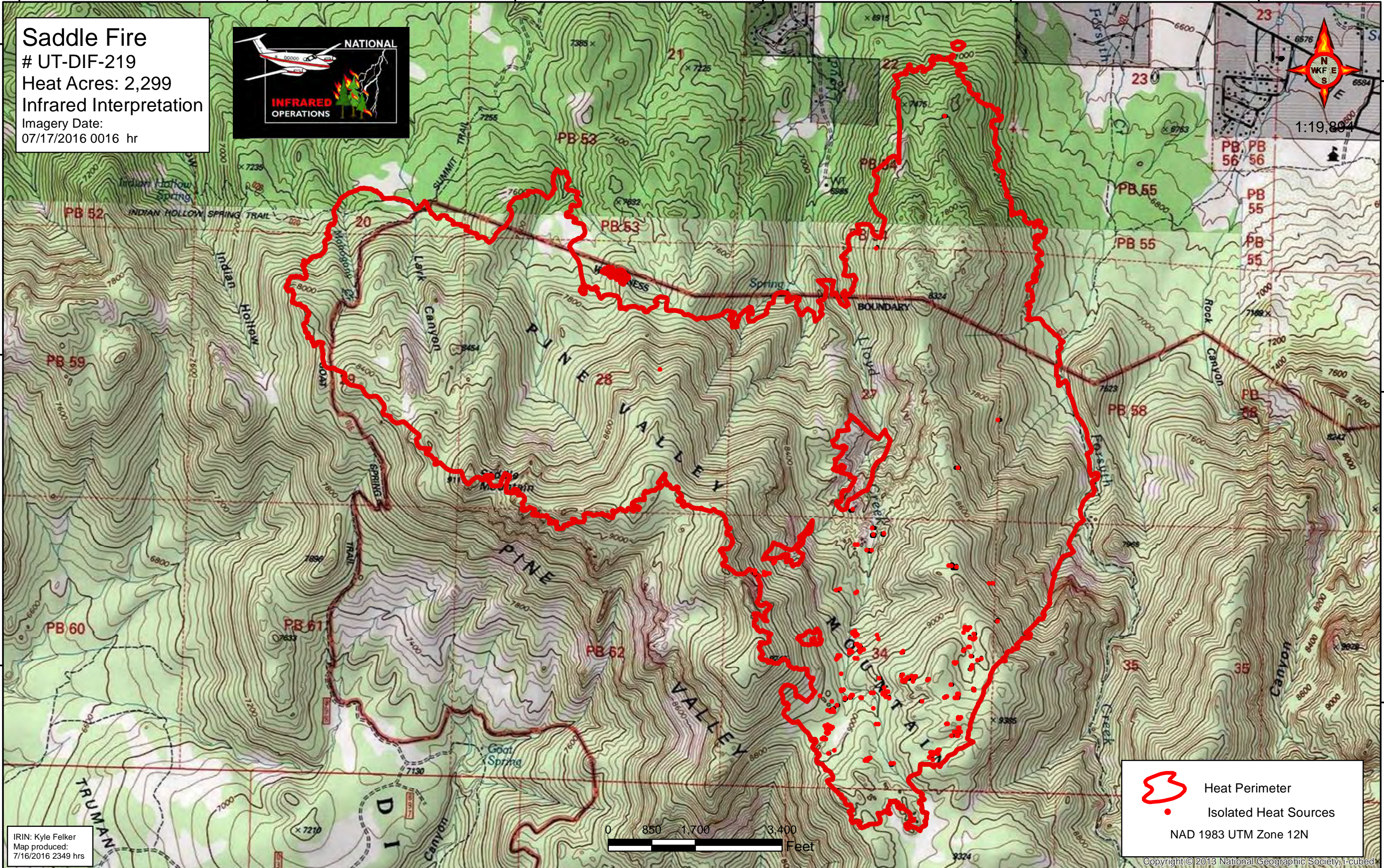
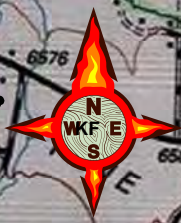




113°35'W 113°34'W 113°33'W 113°32'W 113°31'W 113°30'W



**Saddle Fire**  
# UT-DIF-219  
Heat Acres: 2,299  
Infrared Interpretation  
Imagery Date:  
07/17/2016 0016 hr



1:19,894

 Heat Perimeter  
 Isolated Heat Sources  
NAD 1983 UTM Zone 12N

IRIN: Kyle Felker  
Map produced:  
7/16/2016 2349 hrs

Copyright © 2013 National Geographic Society, I-cubed

113°34'W 113°33'W 113°32'W 113°31'W 113°30'W

37°23'N

37°22'N

37°21'N

37°23'N

37°22'N

37°21'N