





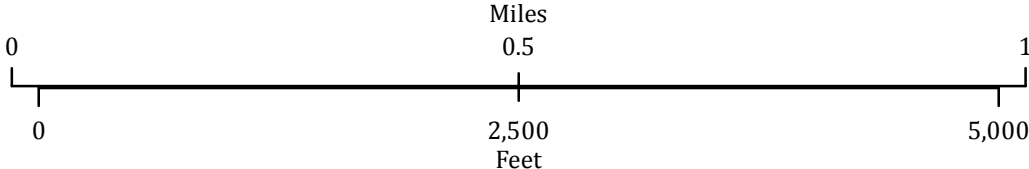
Source: Esri, DigitalGlobe, GeoEye, Earthstar Geographics, CNES/Airbus DS, USDA, USGS, AEX, Getmapping, Aerogrid, IGN, IGP, swisstopo, and the GIS User Community

TINCUP MOUNTAIN

ID-CTF-003197
Infrared
Interpretation

Imagery Date:
09/09/2016 0112 MDT

-  Isolated Heat Sources
-  Heat Perimeter
-  Intense Heat
-  Scattered Heat



Datum: North American 1983



IRIN: Howard Harrison
Map produced:
09/09/2016 0110 PDT
Interpreted size: 100 acres

