

111.1685 W 43.0129 N

111.16431 W 43.01082 N

111.1632 W 43.00862 N





111.1637 W 43.00813 N

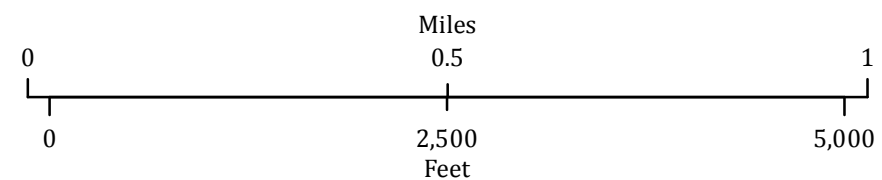
111.17057 W 43.00967 N

111.16621 W 43.00368 N

TINCUP MOUNTAIN
 ID-CTF-003197
 Infrared
 Interpretation

Imagery Date:
 09/09/2016 2155 MDT

-  Isolated Heat Sources
-  Heat Perimeter
-  Intense Heat
-  Scattered Heat



Datum: North American 1983



IRIN: Howard Harrison
 Map produced:
 09/09/2016 2216 PDT
 Interpreted size: 232 acres



Copyright © 2013 National Geographic Society, i-cubed