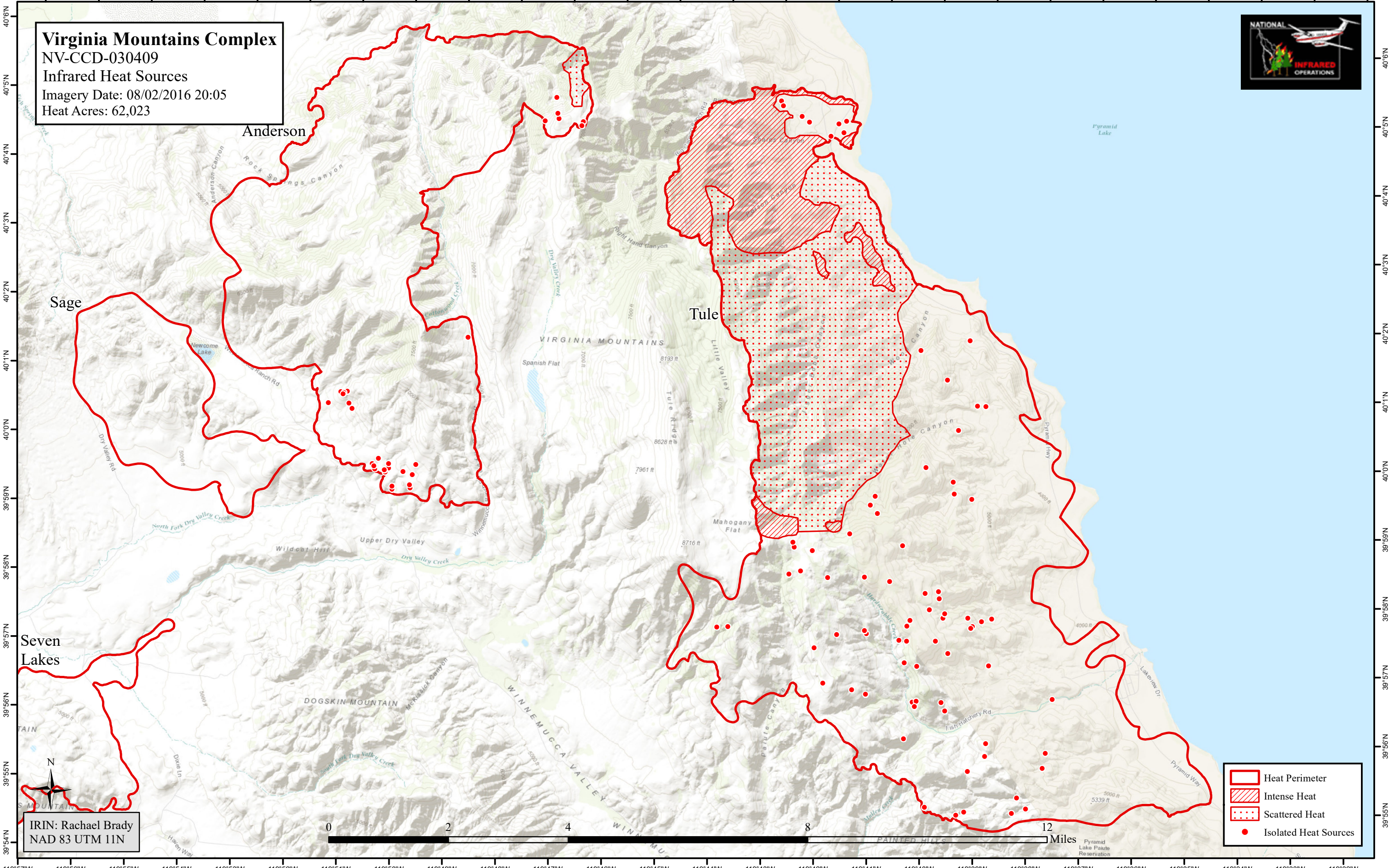


119°57'W 119°56'W 119°55'W 119°54'W 119°53'W 119°52'W 119°51'W 119°50'W 119°49'W 119°48'W 119°47'W 119°46'W 119°45'W 119°44'W 119°43'W 119°42'W 119°41'W 119°40'W 119°39'W 119°38'W 119°37'W 119°36'W 119°35'W 119°34'W 119°33'W 119°32'W

Virginia Mountains Complex
NV-CCD-030409
Infrared Heat Sources
Imagery Date: 08/02/2016 20:05
Heat Acres: 62,023







Anderson

Sage

Seven Lakes

IRIN: Rachael Brady
NAD 83 UTM 11N



-  Heat Perimeter
-  Intense Heat
-  Scattered Heat
-  Isolated Heat Sources

119°57'W 119°56'W 119°55'W 119°54'W 119°53'W 119°52'W 119°51'W 119°50'W 119°49'W 119°48'W 119°47'W 119°46'W 119°45'W 119°44'W 119°43'W 119°42'W 119°41'W 119°40'W 119°39'W 119°38'W 119°37'W 119°36'W 119°35'W 119°34'W 119°33'W 119°32'W

40°6'N
40°5'N
40°4'N
40°3'N
40°2'N
40°1'N
40°0'N
39°59'N
39°58'N
39°57'N
39°56'N
39°55'N
39°54'N

40°6'N
40°5'N
40°4'N
40°3'N
40°2'N
40°1'N
40°0'N
39°59'N
39°58'N
39°57'N
39°56'N
39°55'N