






Willow Creek  
UT-UWF-000726  
Infrared Heat Sources  
1:6,500

-  Heat Perimeter
-  Intense Heat Areas
-  Scattered Heat Areas
-  Isolated Heat Sources

NAD 1983 UTM Zone 12N



IR Interpreter: Brian Monroe  
IR interpreted acres: 104  
Date:08/31/2016  
Time received the Image: 0216 hrs

Source: Esri, DigitalGlobe, GeoEye, Earthstar Geographics, CNES/Airbus DS, USDA, USGS, AEX, Getmapping, Aerogrid, IGN, IGP, swisstopo, and the GIS User Community

40°2'N

111°6'W

40°2'N

111°6'W