





111°6'W


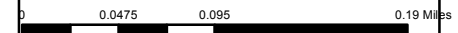
40°2'N

40°2'N

Willow Creek UT-UWF-000726 Infrared Heat Sources 1:6,000

-  Heat Perimeter
-  Intense Heat Areas
-  Scattered Heat Areas
-  Isolated Heat Sources

NAD 1983 UTM Zone 12N



Source: Esri, DigitalGlobe, GeoEye, Earthstar Geographics, CNES/Airbus DS, USDA, USGS, AEX, Getmapping, Aerogrid, IGN, IGP, swisstopo, and the GIS User Community

IR Interpreter: Brian Monroe
IR interpreted acres: 115
Date:09/01/2016
Time received the Image: 0334 hrs

111°6'W