






Source: Esri, DigitalGlobe, GeoEye, Earthstar Geographics, CNES/Airbus DS, USDA, USGS, AEX, Getmapping, Aerogrid, IGN, IGP, swisstopo, and the GIS User Community

-  Heat Perimeter
-  Intense Heat Areas
-  Scattered Heat Areas
-  Isolated Heat Sources

NAD 1983 UTM Zone 11N



Bearskin
ID-BOF-000776
Infrared Heat Sources
1:72,000



IR Interpreter: Brian Monroe
 IR interpreted acres: 30,251
 Date:09/17/2017
 Scan Date/Time: 09/17/17 0250 hrs