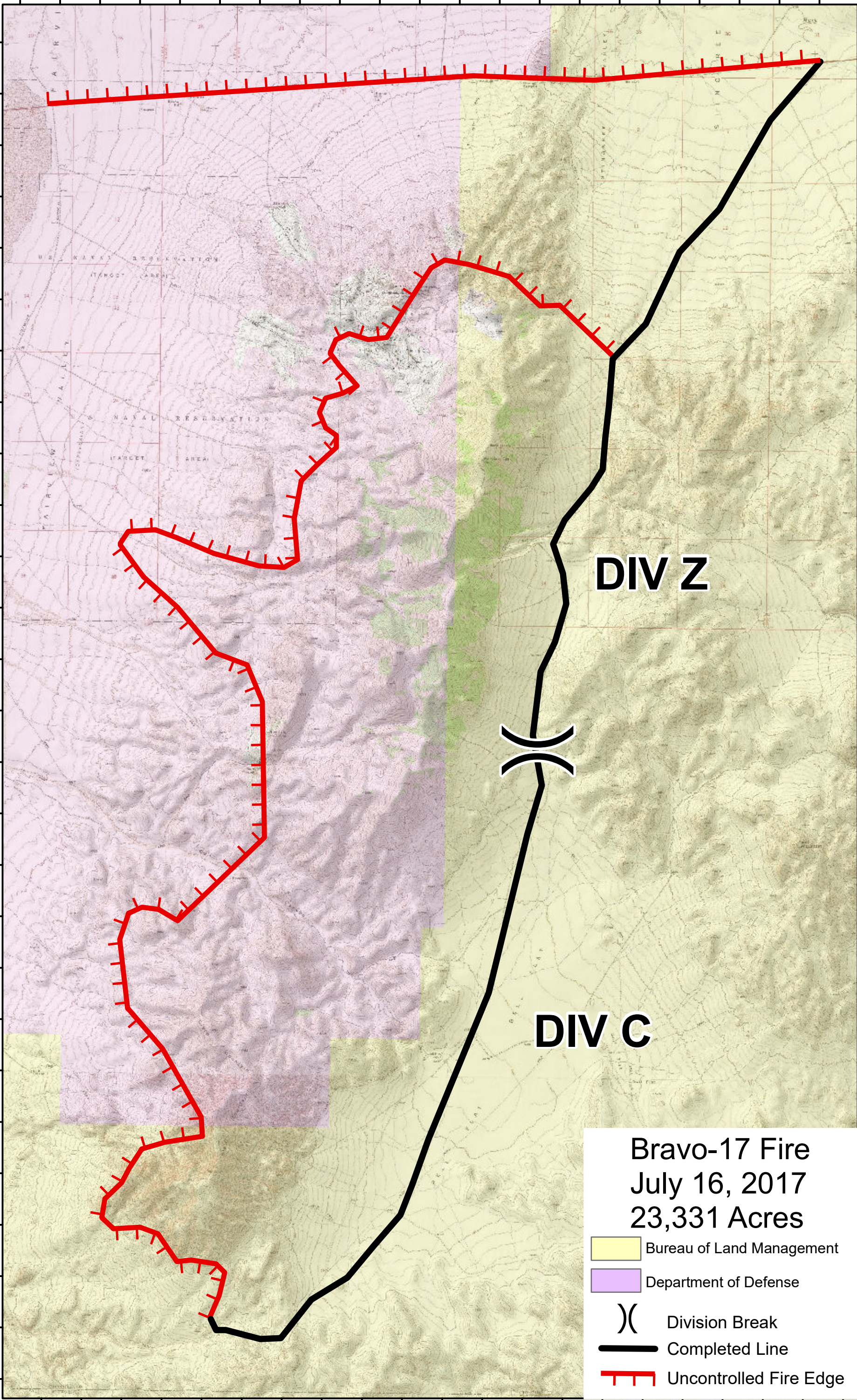


118°15'0"W 118°14'30"W 118°14'0"W 118°13'30"W 118°13'0"W 118°12'30"W 118°12'0"W 118°11'30"W 118°11'0"W 118°10'30"W 118°10'0"W 118°9'30"W 118°9'0"W 118°8'30"W 118°8'0"W 118°7'30"W 118°7'0"W 118°6'30"W 118°6'0"W 118°5'30"W 118°5'0"W

39°17'30"N
39°17'0"N
39°16'30"N
39°16'0"N
39°15'30"N
39°15'0"N
39°14'30"N
39°14'0"N
39°13'30"N
39°13'0"N
39°12'30"N
39°12'0"N
39°11'30"N
39°11'0"N
39°10'30"N
39°10'0"N
39°9'30"N
39°9'0"N
39°8'30"N
39°8'0"N
39°7'30"N
39°7'0"N
39°6'30"N
39°6'0"N
39°5'30"N
39°5'0"N
39°4'30"N






39°17'30"N
39°17'0"N
39°16'30"N
39°16'0"N
39°15'30"N
39°15'0"N
39°14'30"N
39°14'0"N
39°13'30"N
39°13'0"N
39°12'30"N
39°12'0"N
39°11'30"N
39°11'0"N
39°10'30"N
39°10'0"N
39°9'30"N
39°9'0"N
39°8'30"N
39°8'0"N
39°7'30"N
39°7'0"N
39°6'30"N
39°6'0"N
39°5'30"N
39°5'0"N
39°4'30"N



DIV Z

DIV C

Bravo-17 Fire
July 16, 2017
23,331 Acres

-  Bureau of Land Management
-  Department of Defense
-  Division Break
-  Completed Line
-  Uncontrolled Fire Edge

0 0.5 1 2 3 4 5 Nautical Miles

