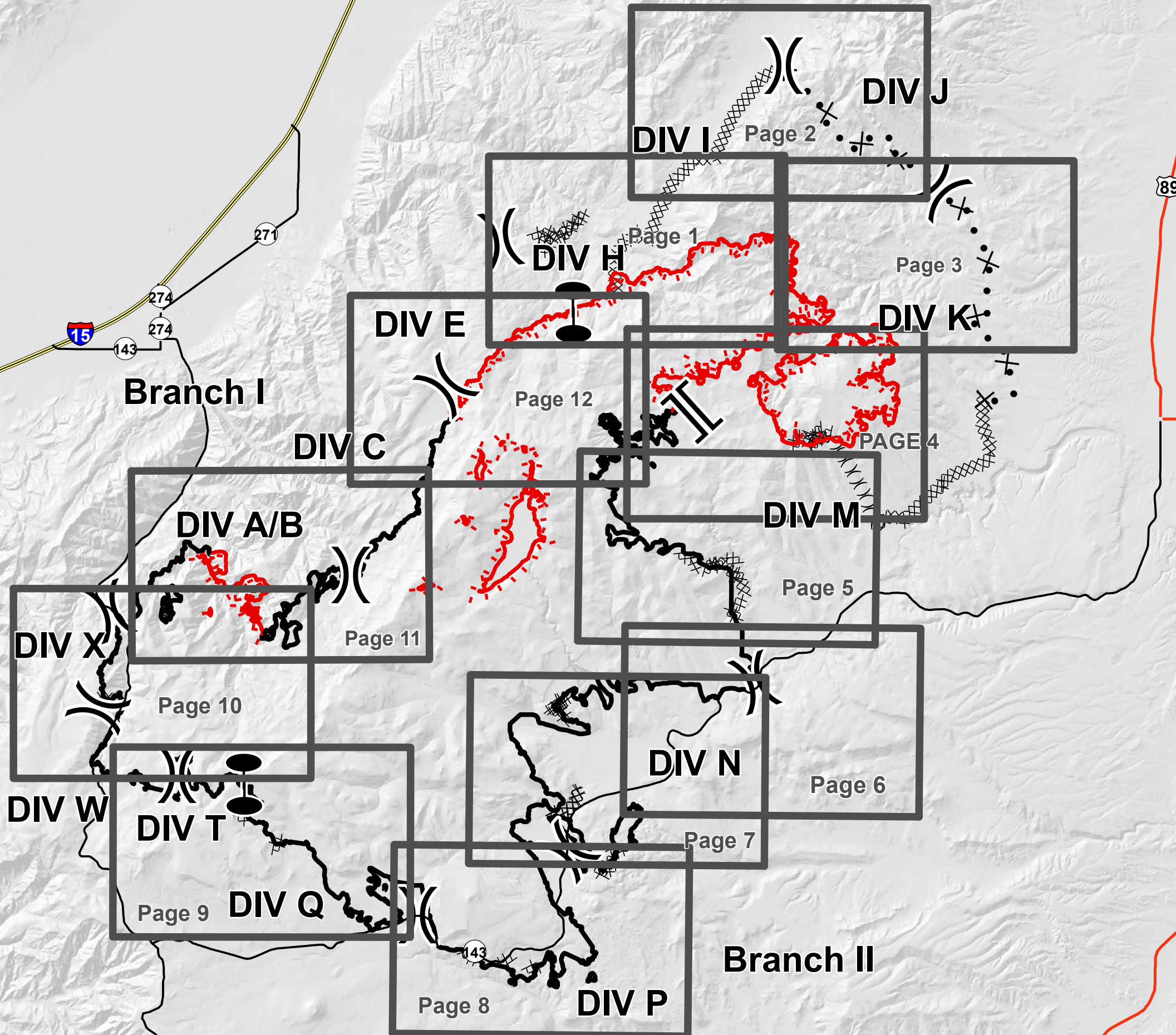


IAP Map Index

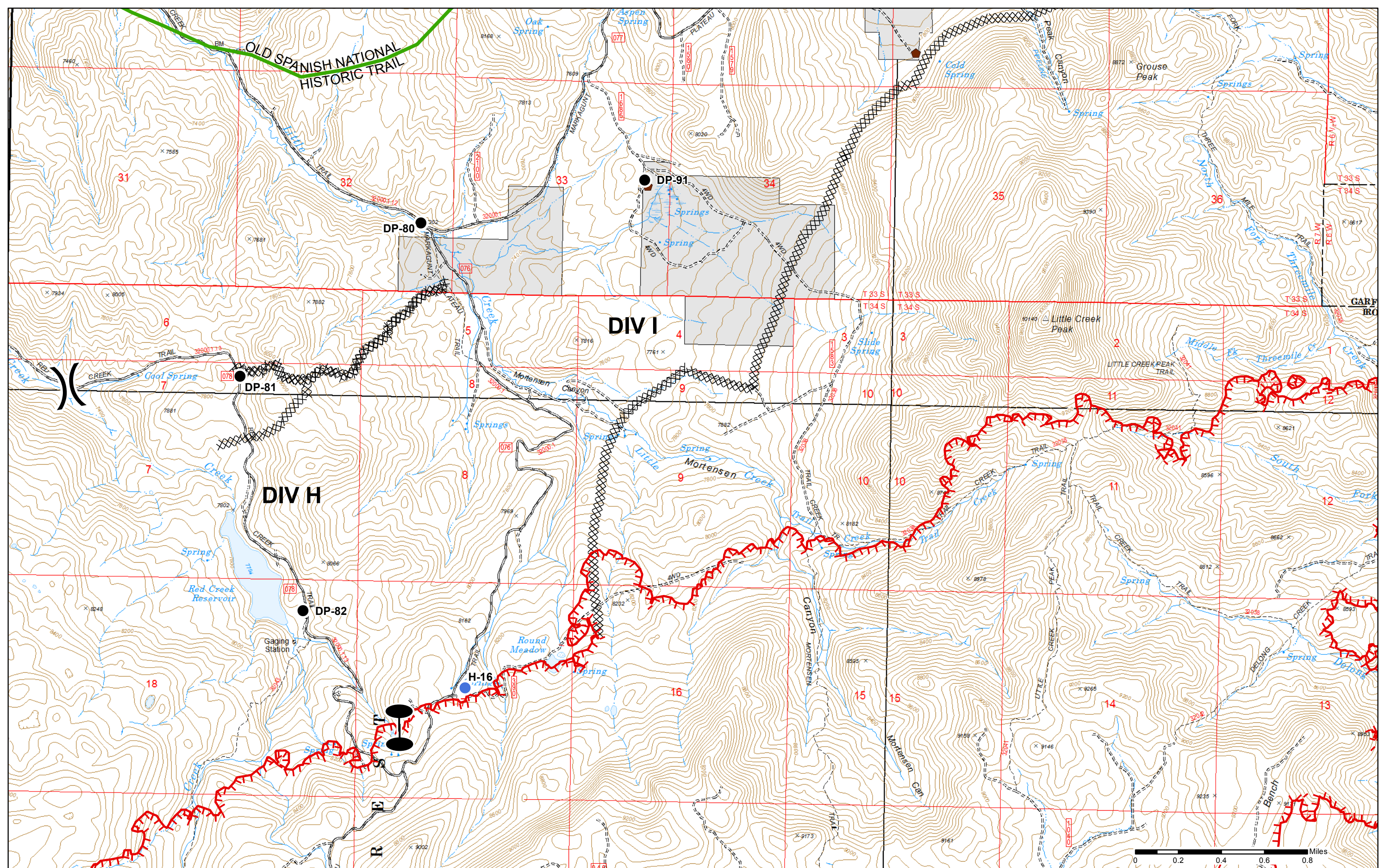
Brianhead East
UT-SWS-000218
07/02/2017 0600
65,377 Acres



- Uncontrolled Fire Edge
- Completed Line
- Completed Dozer Line
- Proposed Dozer Line
- Ridge/Geographic Feature



0 7.5 15 Miles



OLD SPANISH NATIONAL HISTORIC TRAIL

DIV I

DIV H

DP-80

DP-81

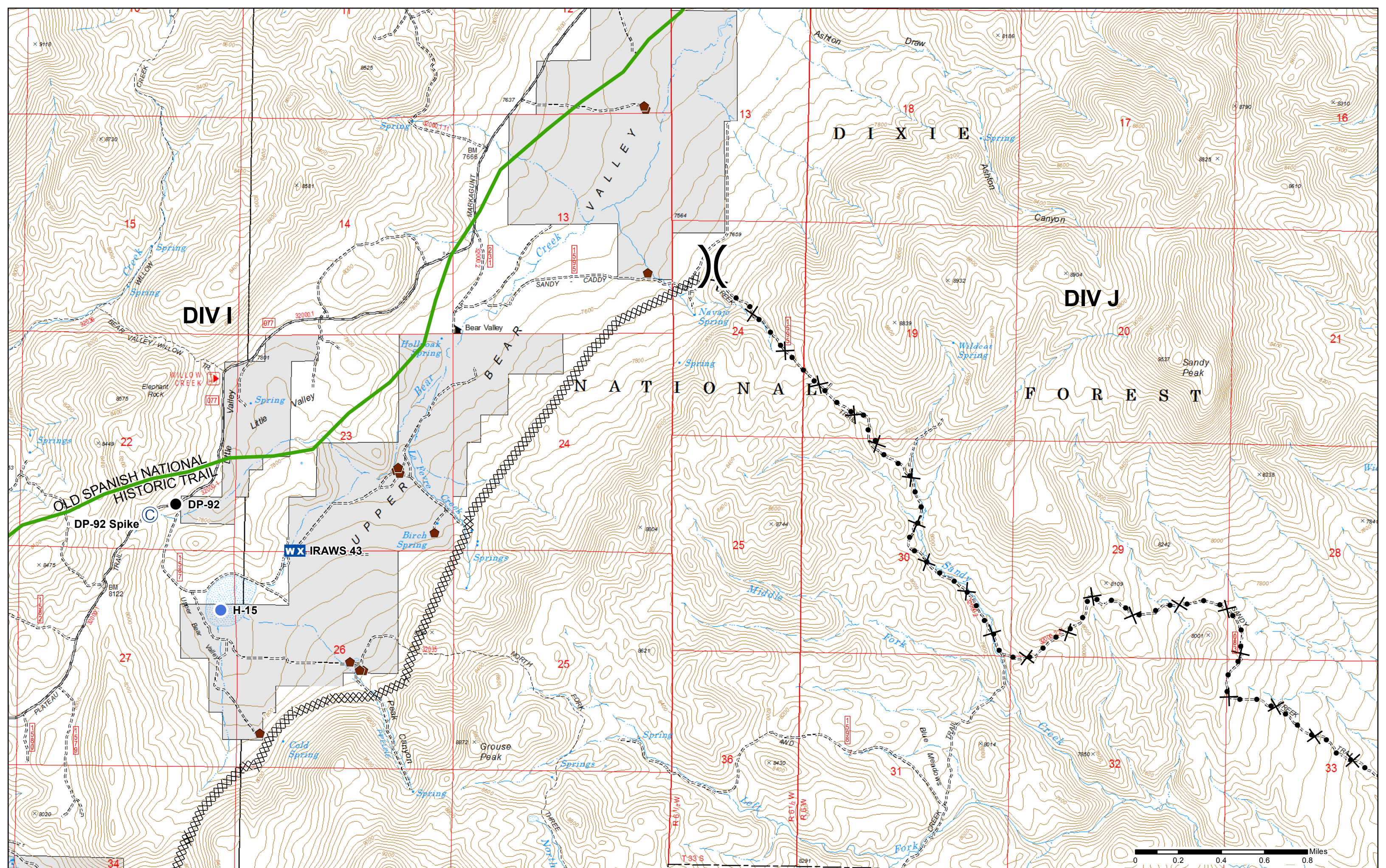
DP-82

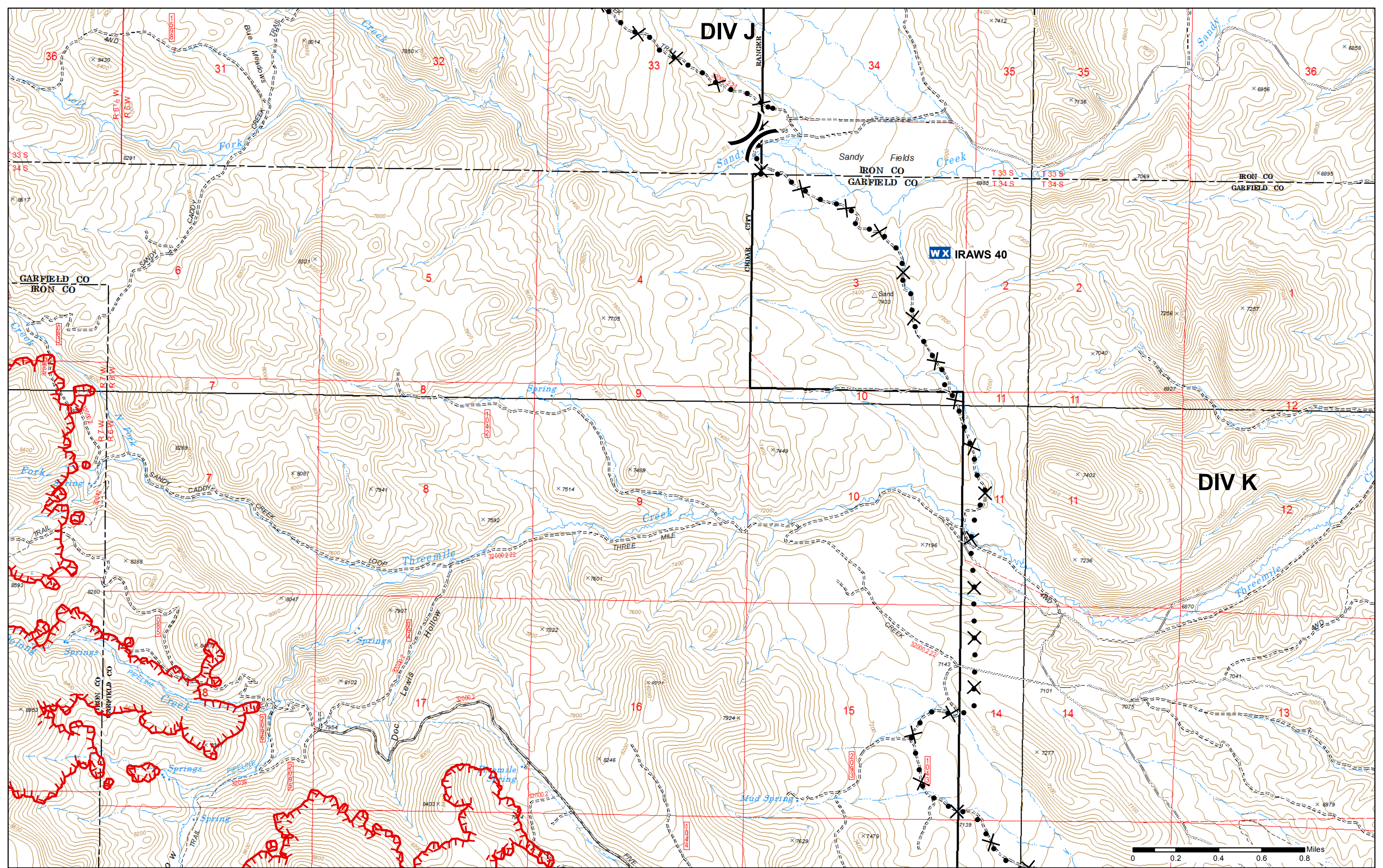
H-16

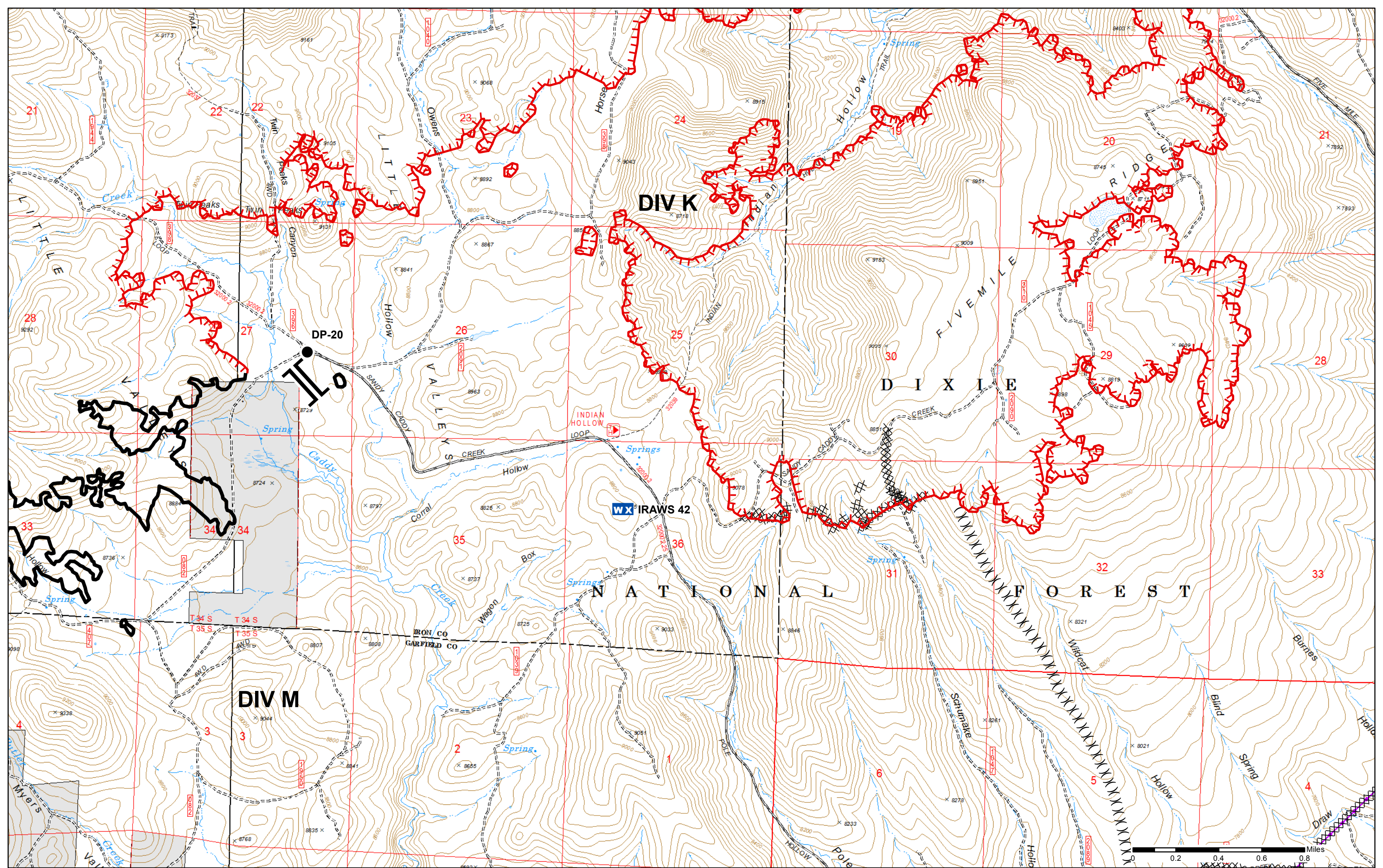
DP-91

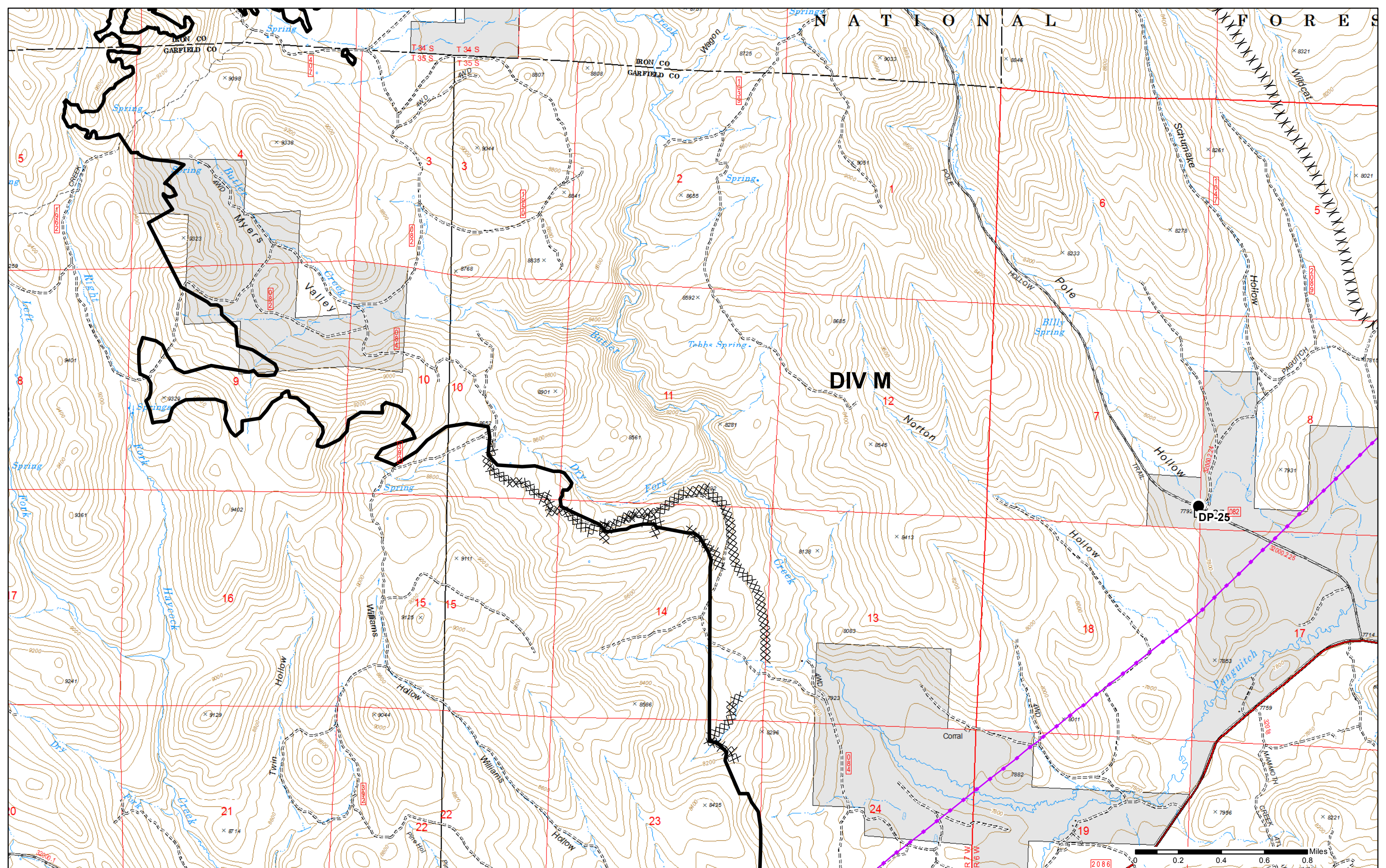
H-17

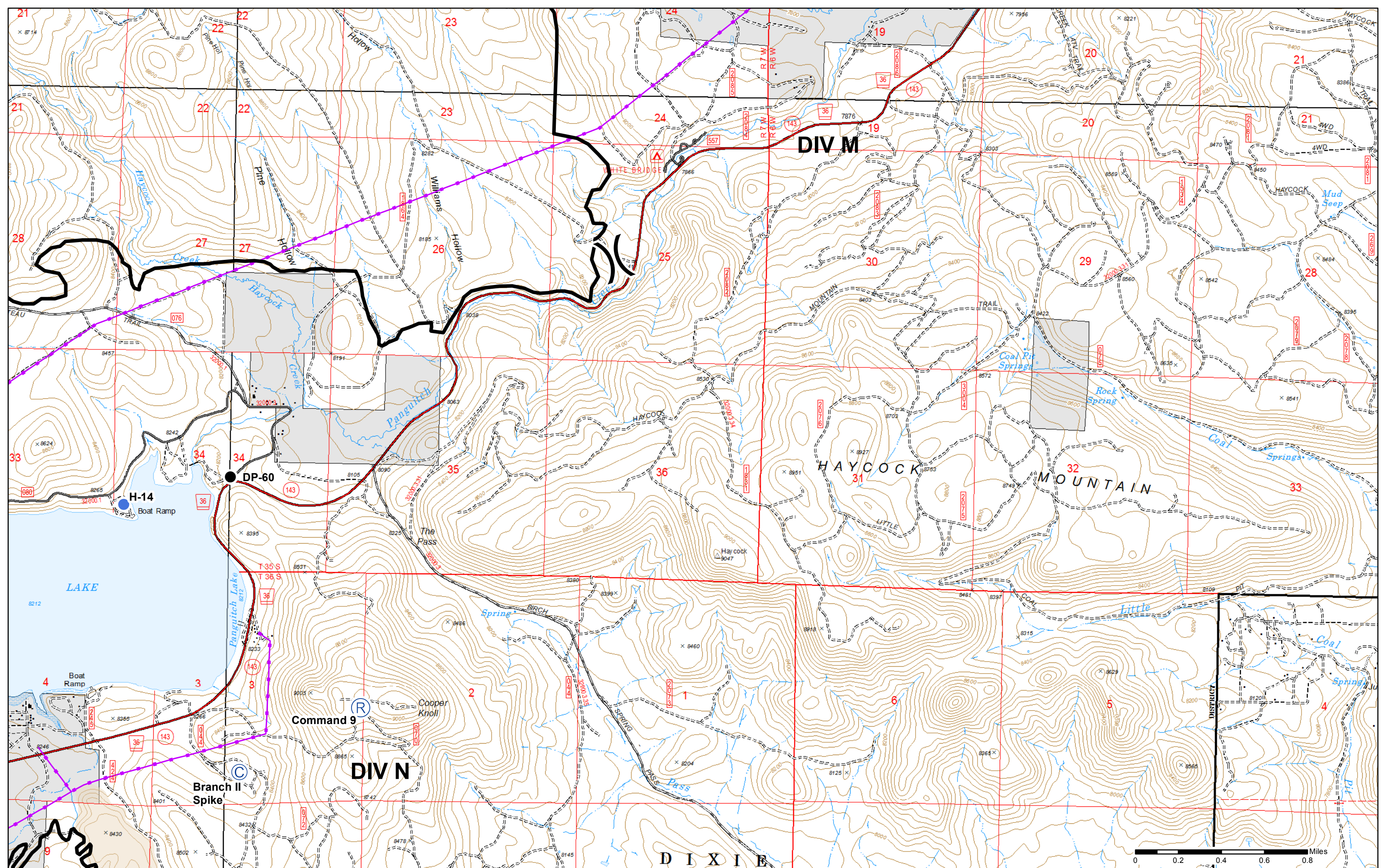
0 0.2 0.4 0.6 0.8 Miles











DIV M


HAYCOCK

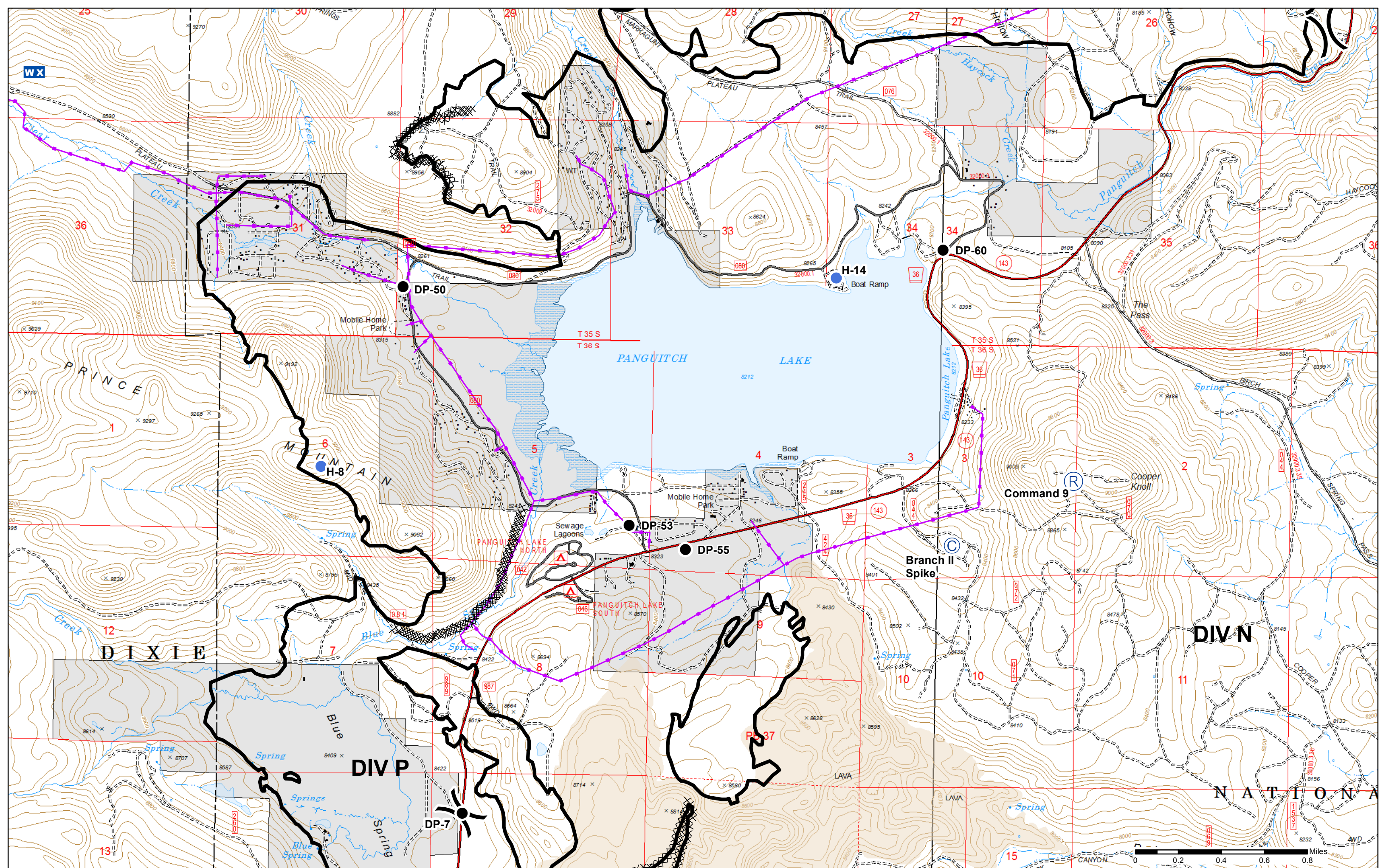
MOUNTAIN

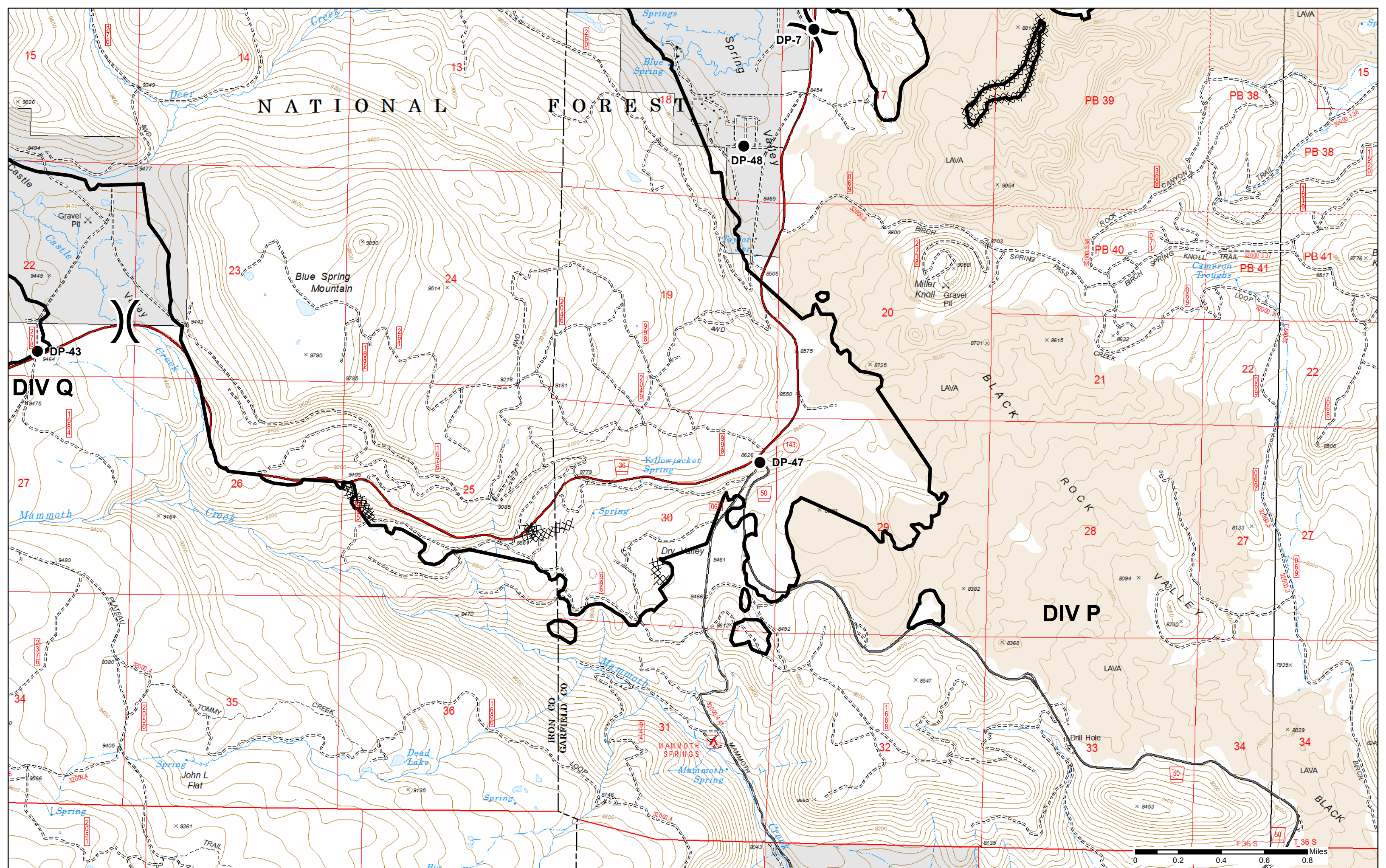
Command 9

DIV N

DIXIE







NATIONAL FOREST

DIV Q

DIV P

