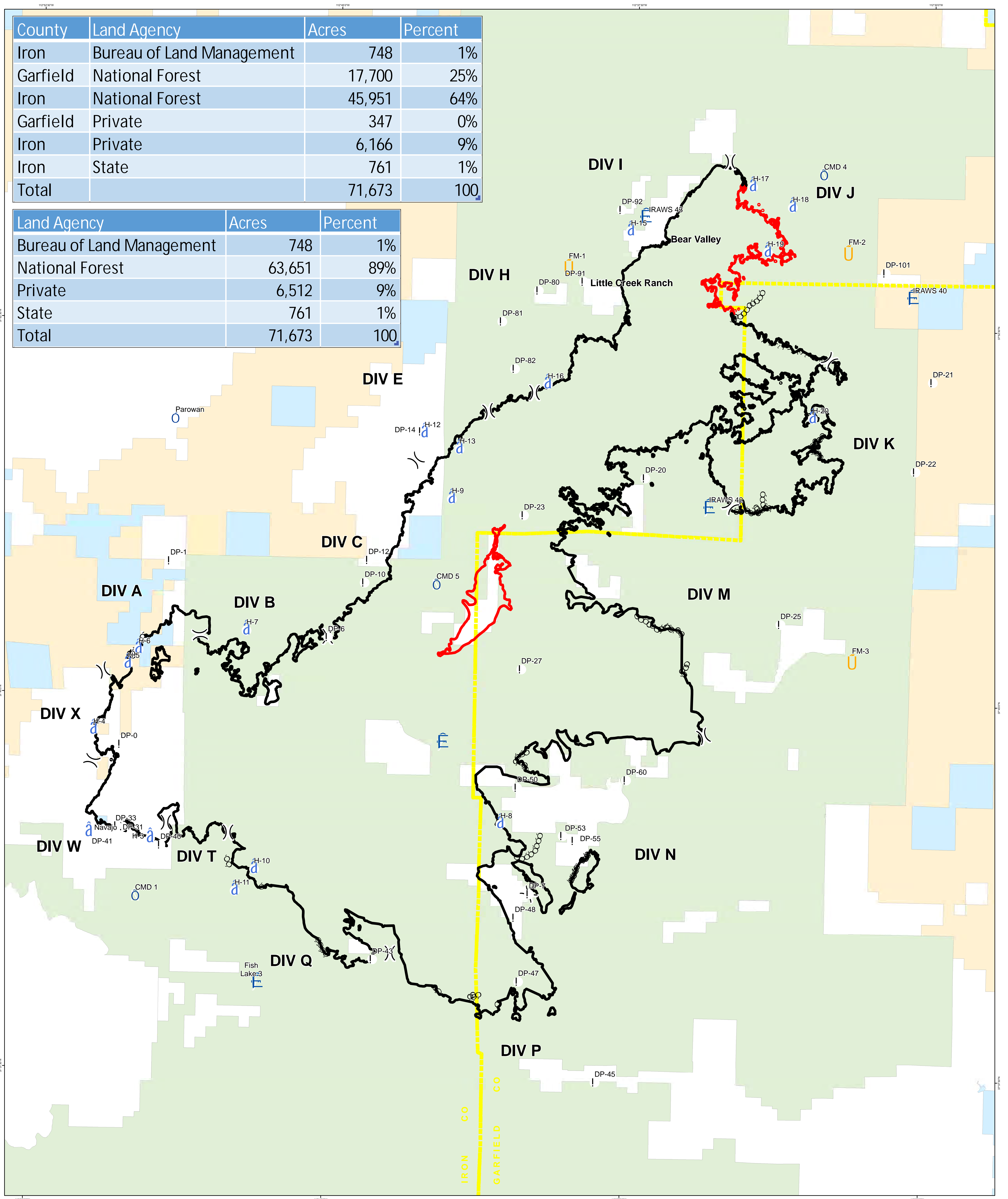


County	Land Agency	Acres	Percent
Iron	Bureau of Land Management	748	1%
Garfield	National Forest	17,700	25%
Iron	National Forest	45,951	64%
Garfield	Private	347	0%
Iron	Private	6,166	9%
Iron	State	761	1%
<b>Total</b>		<b>71,673</b>	<b>100%</b>



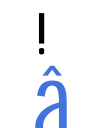





Land Agency	Acres	Percent
Bureau of Land Management	748	1%
National Forest	63,651	89%
Private	6,512	9%
State	761	1%
<b>Total</b>	<b>71,673</b>	<b>100%</b>






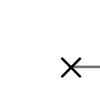
OWNERSHIP


**Ownership**  
**Brianhead**  
 UT-SWS-000218  
 7/13/2017  
 71,673 Acres  
 as of 2338 hrs, 7/11/2017

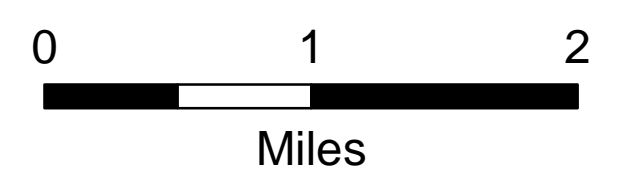


-  Fuel Moisture Site
-  Camp
-  Drop Point
-  Helispot
-  Mobile Weather Unit
-  Repeater
-  Sling Site
-  Division Break

**Legend**

-  Uncontrolled Fire Edge
-  Completed Line
-  Completed Dozer Line
-  Completed Hand Line
-  Other

-  Counties
-  National Forest
-  Bureau of Land Management
-  State
-  Private



Datum 1983 NAD  
 UTM Zone 12  
 7/12/2017  
 2245 hrs