

# IAP Map Index

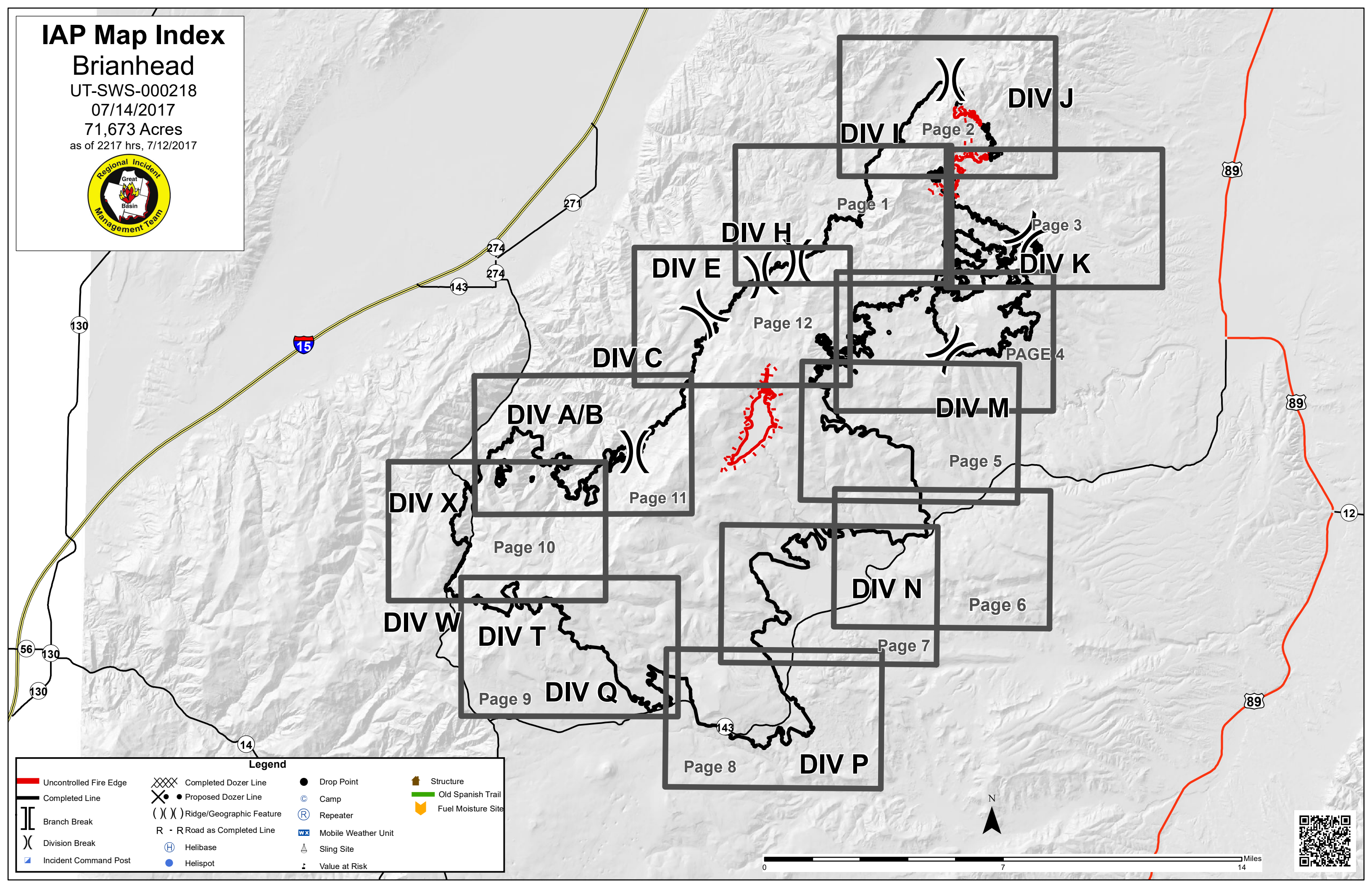
Brianhead

UT-SWS-000218

07/14/2017

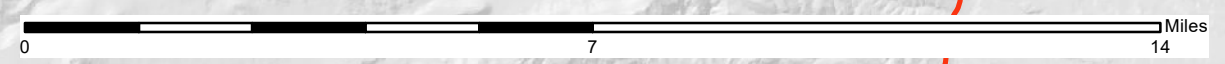
71,673 Acres

as of 2217 hrs, 7/12/2017

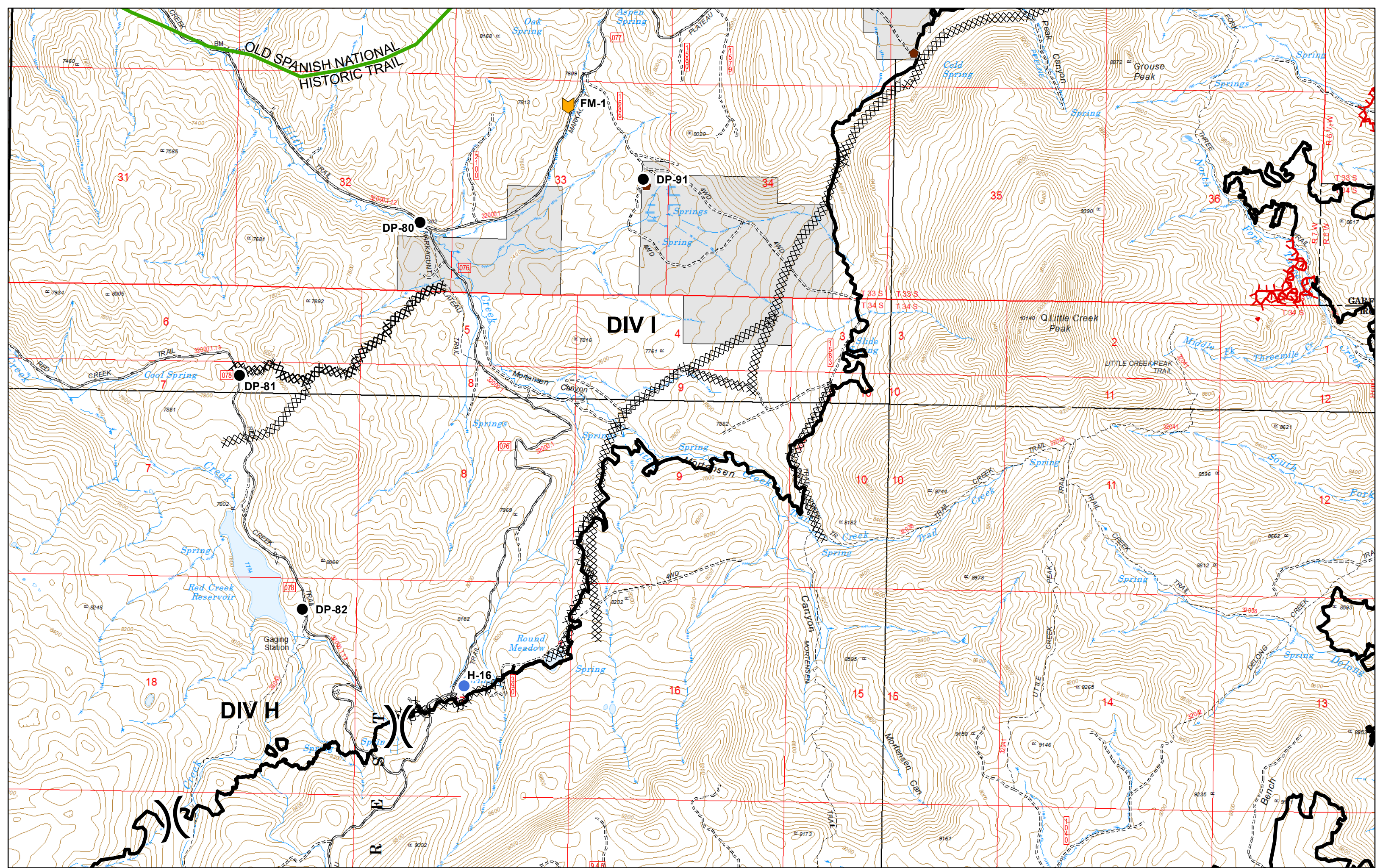


## Legend

Uncontrolled Fire Edge	Completed Dozer Line	Drop Point	Structure
Completed Line	Proposed Dozer Line	Camp	Old Spanish Trail
Branch Break	Ridge/Geographic Feature	Repeater	Fuel Moisture Site
Division Break	R - R Road as Completed Line	Mobile Weather Unit	
Incident Command Post	Helibase	Sling Site	
	Helispot	Value at Risk	








OLD SPANISH NATIONAL HISTORIC TRAIL

DIV I

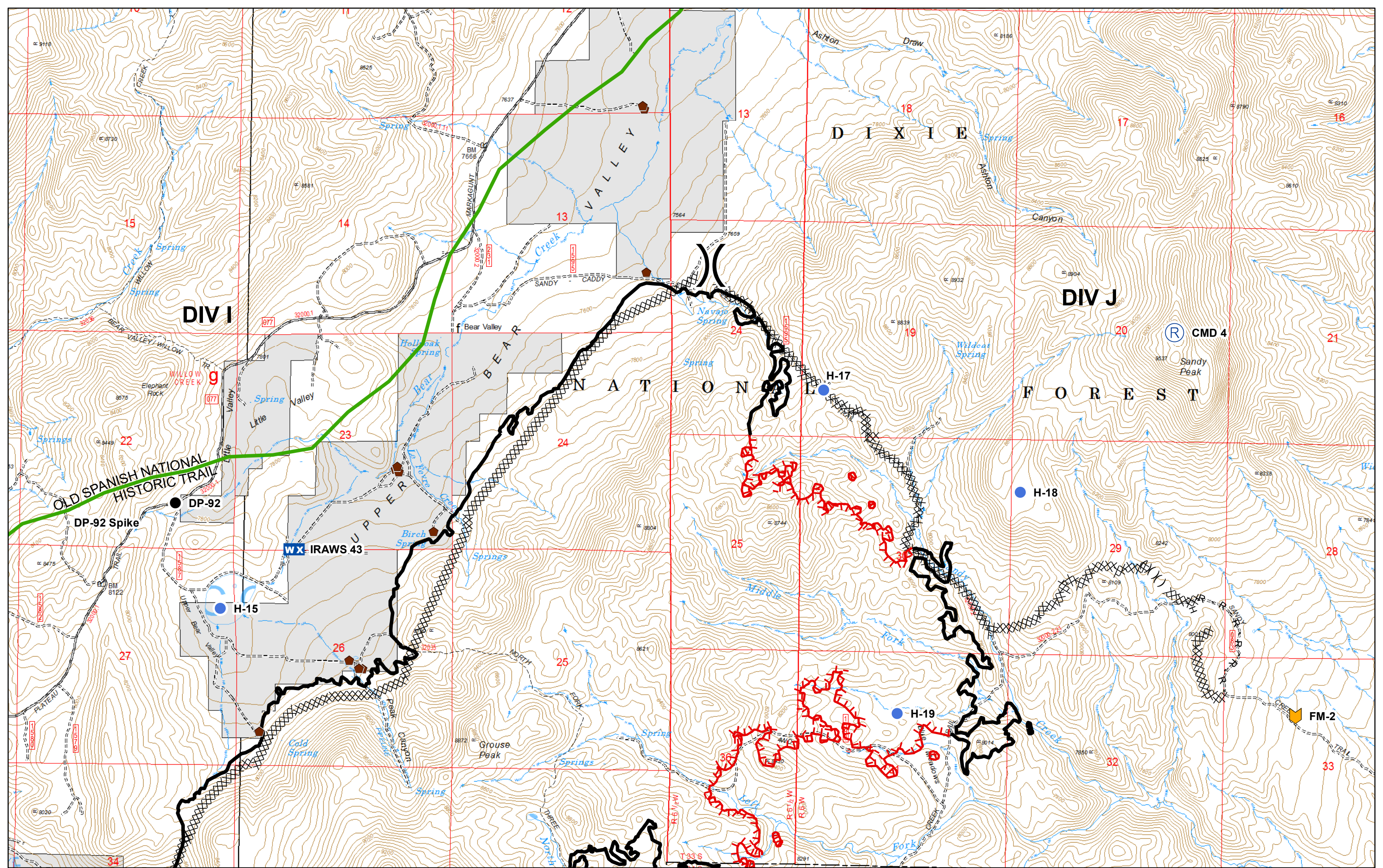
DIV H

Divs H & I

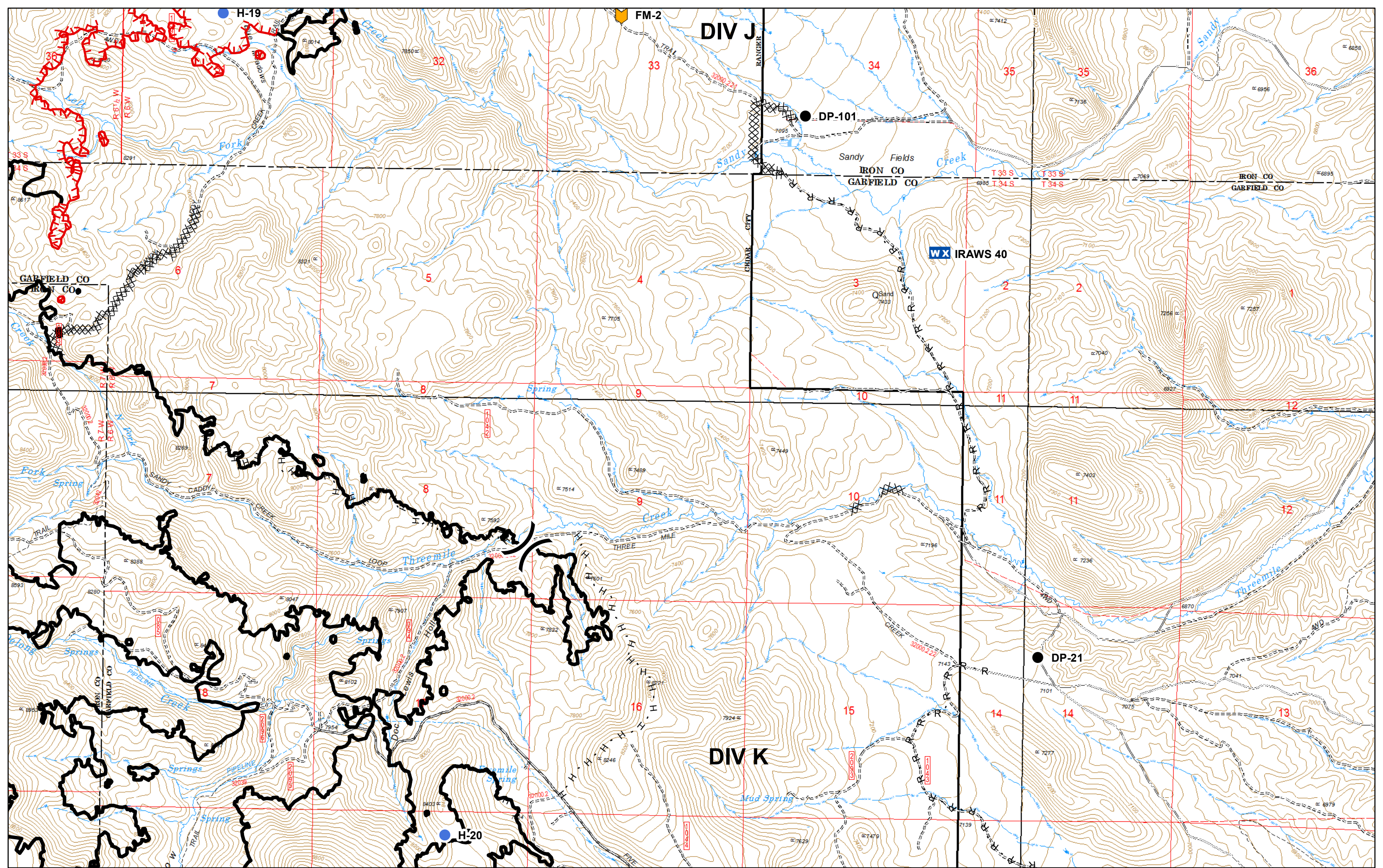
Page 1












DIV J

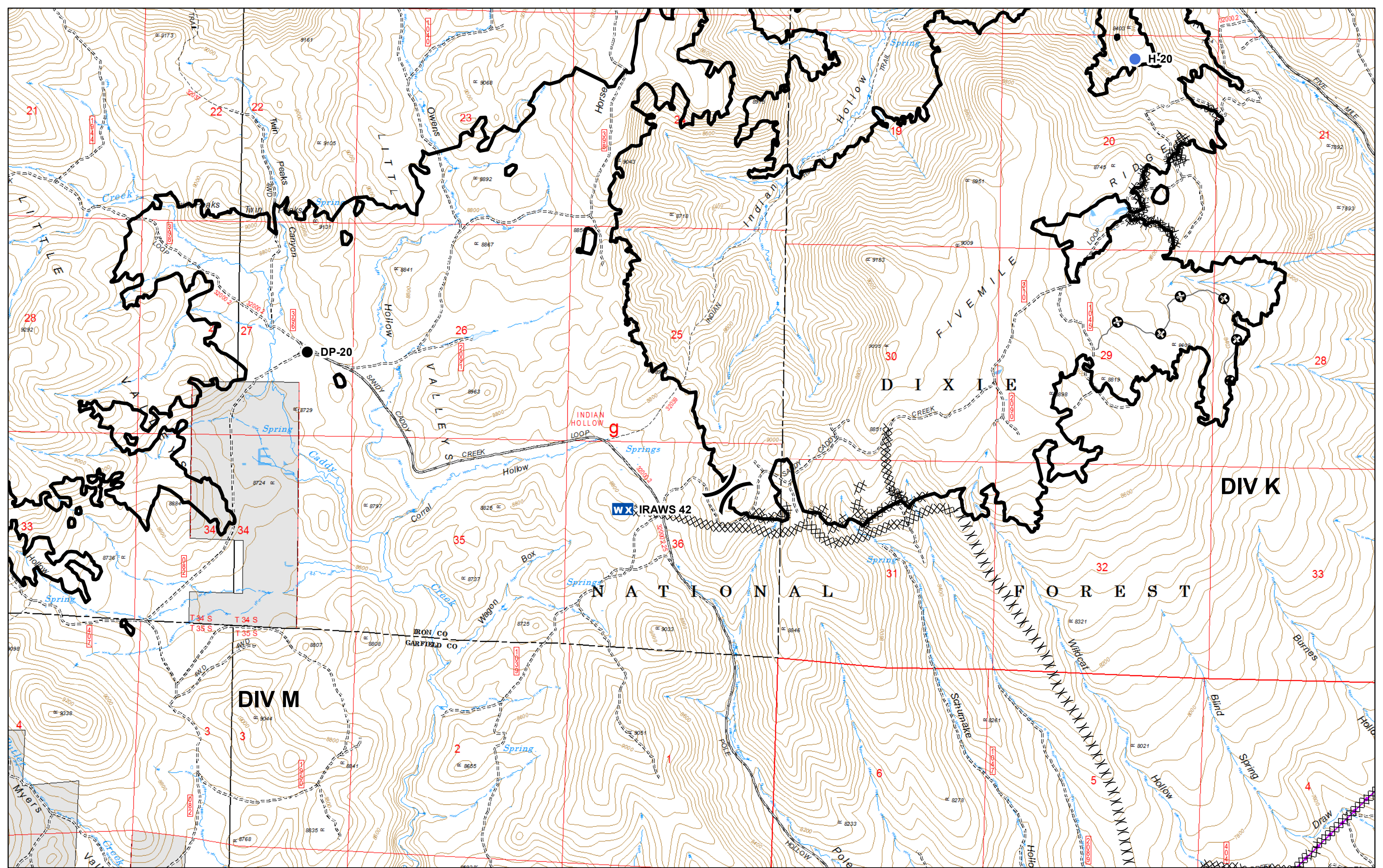
DIV K

Div K

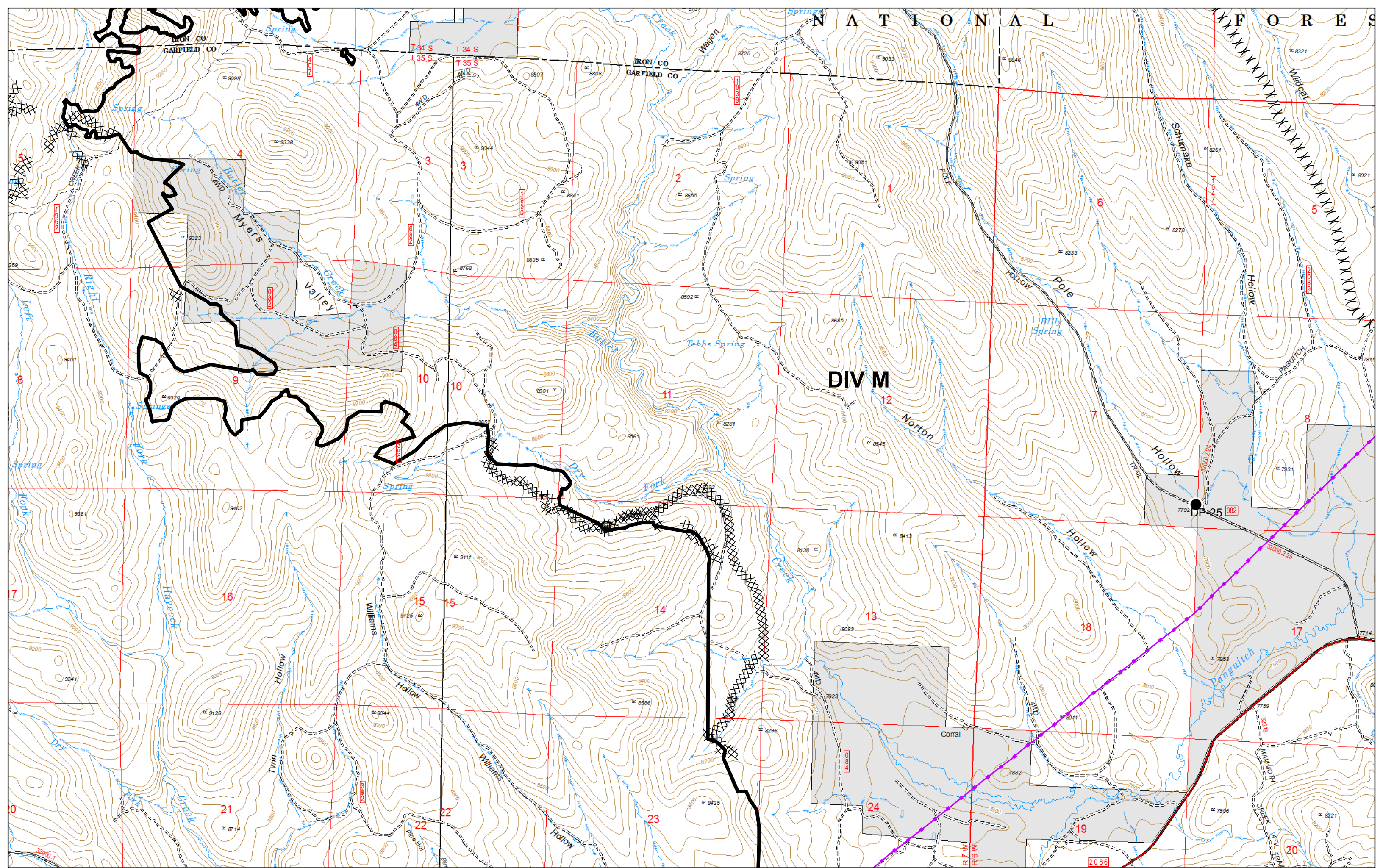
Page 3



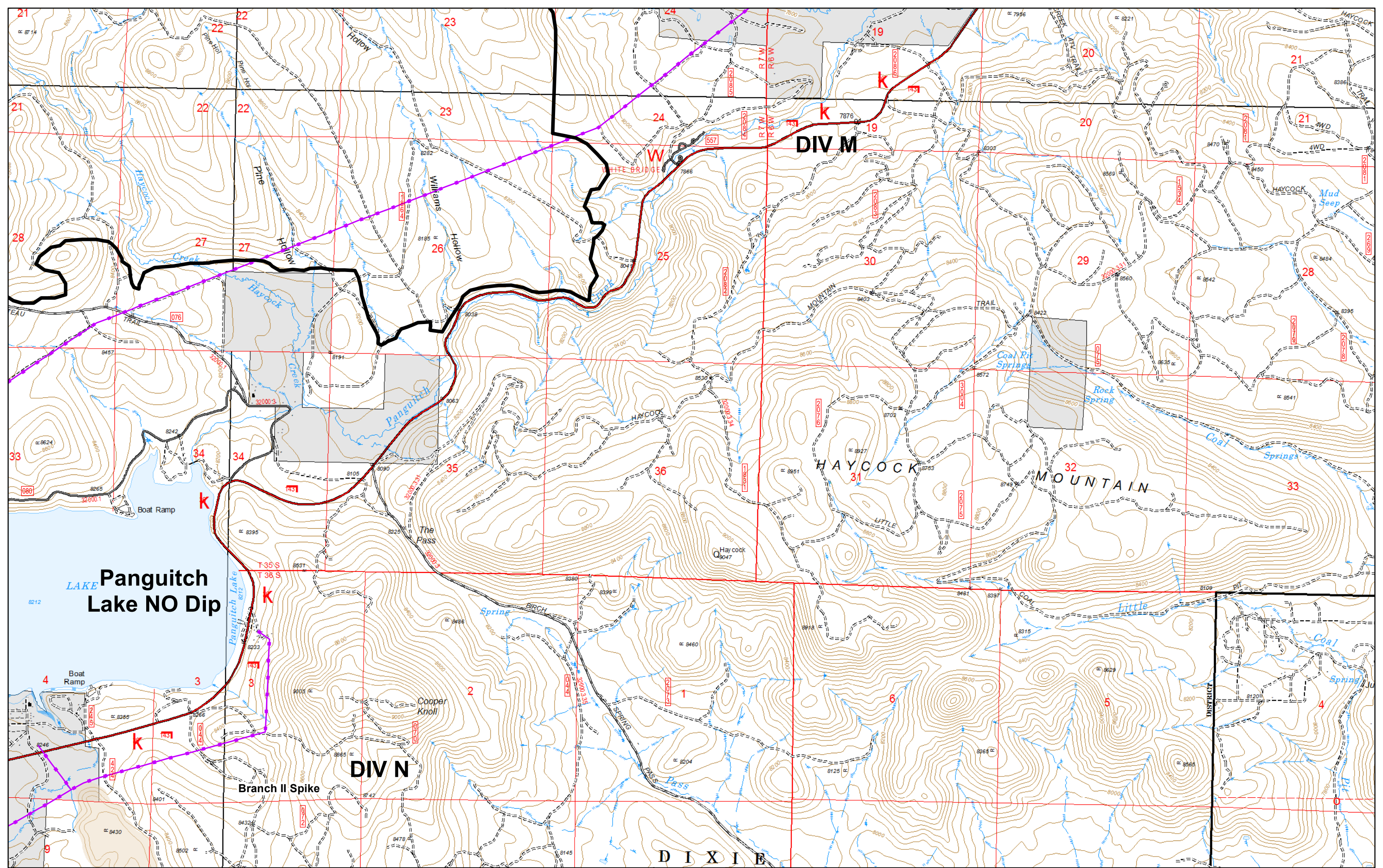




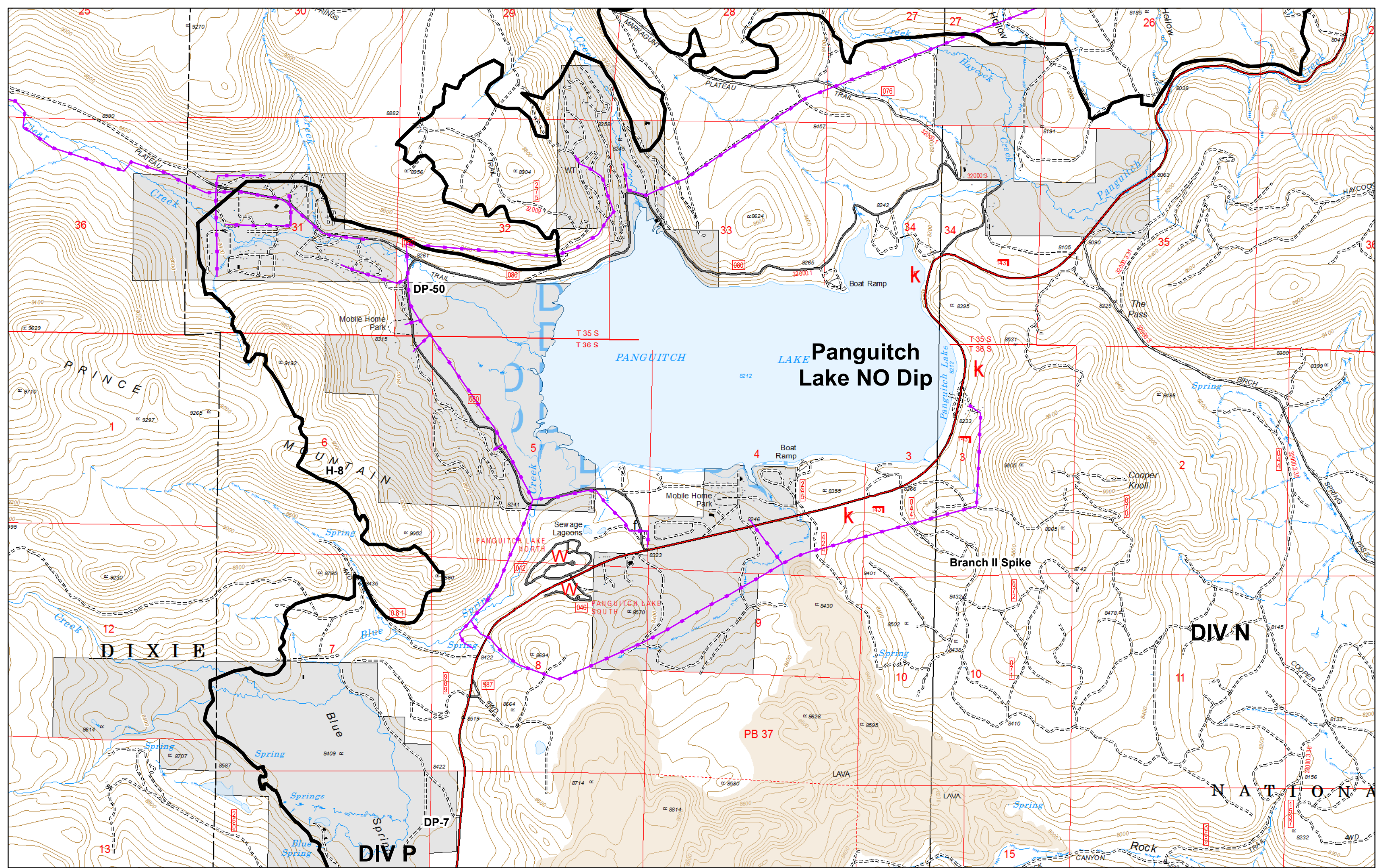




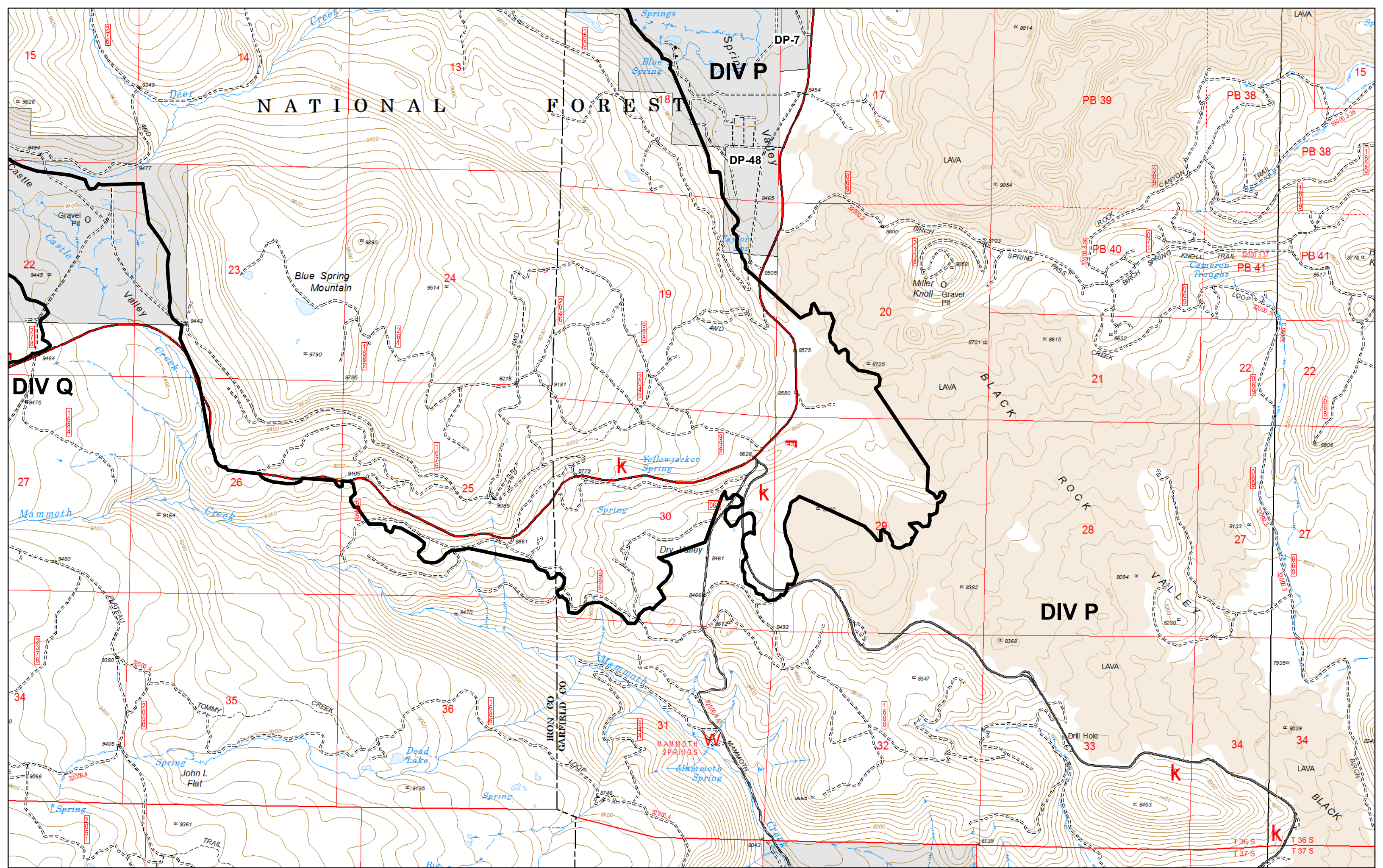













NATIONAL FOREST

DIV P

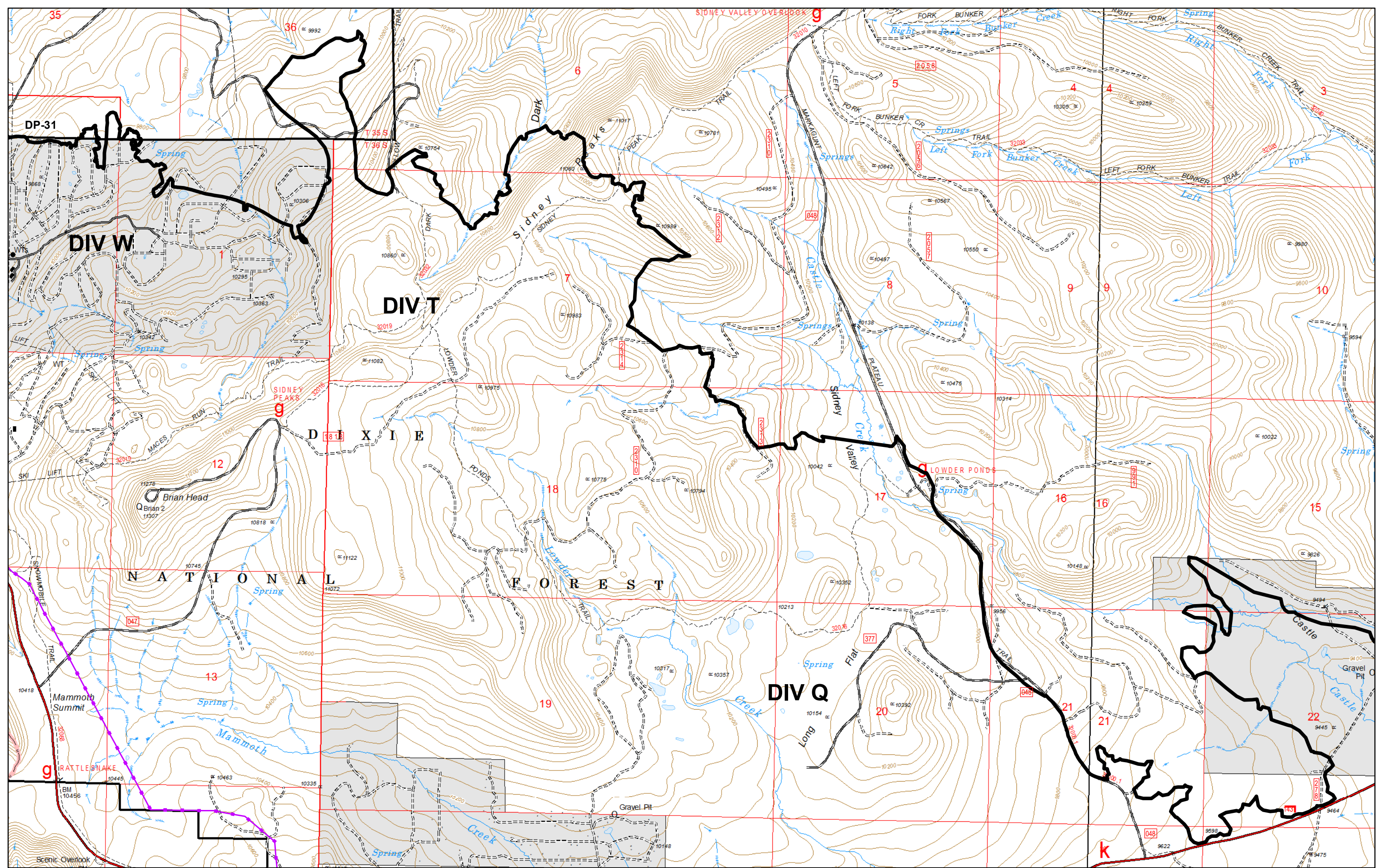
DIV Q

DIV P

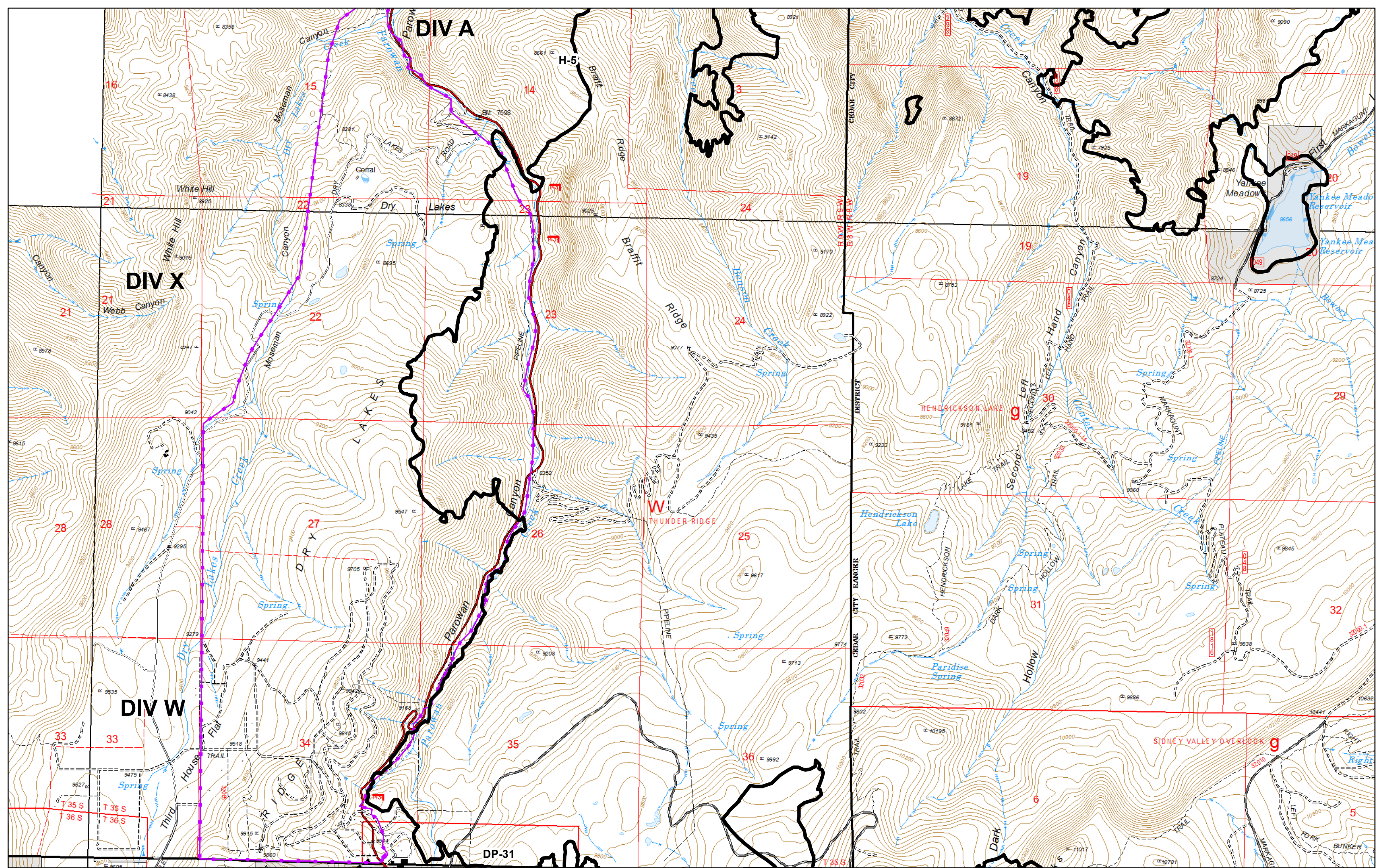
Div P



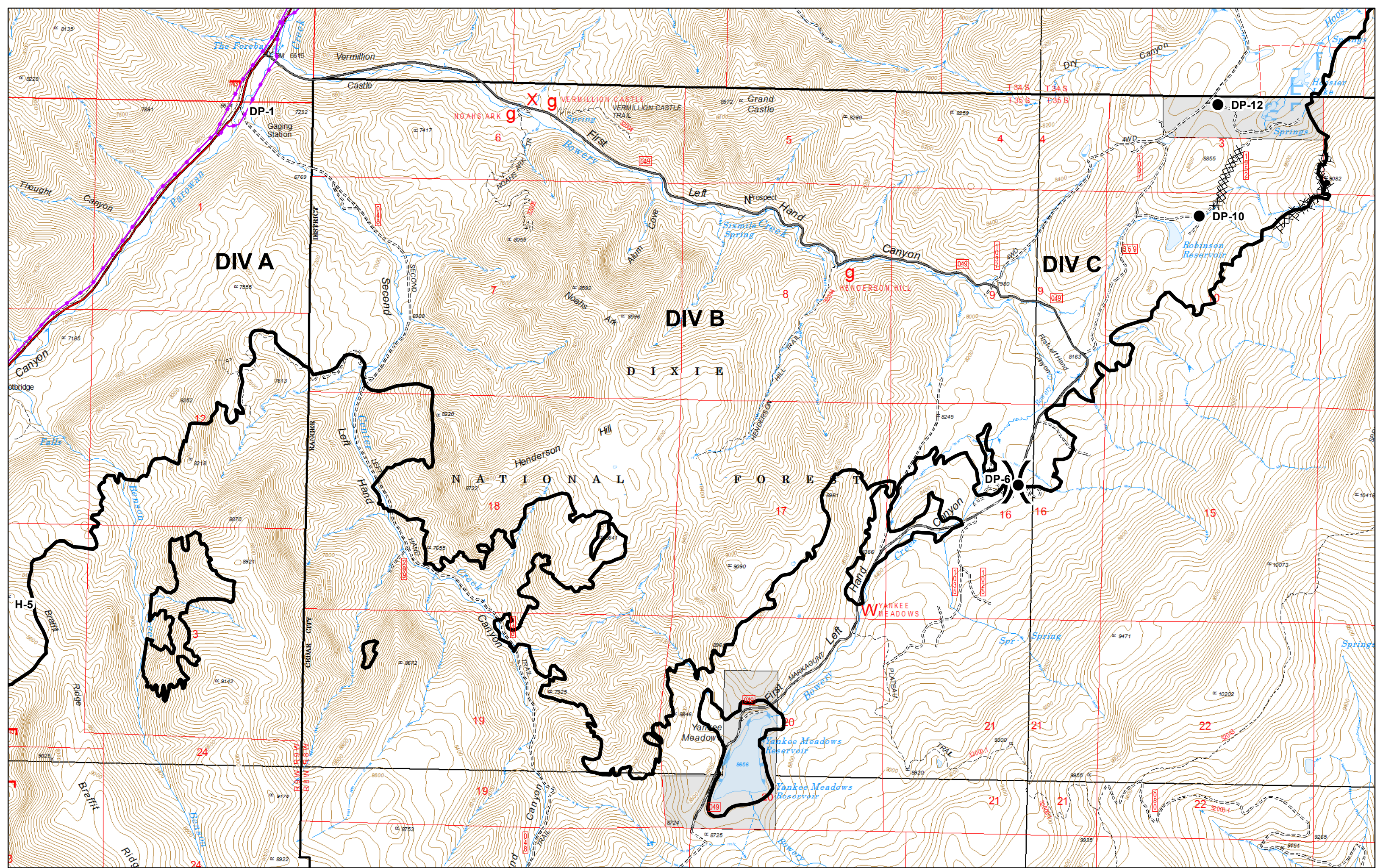




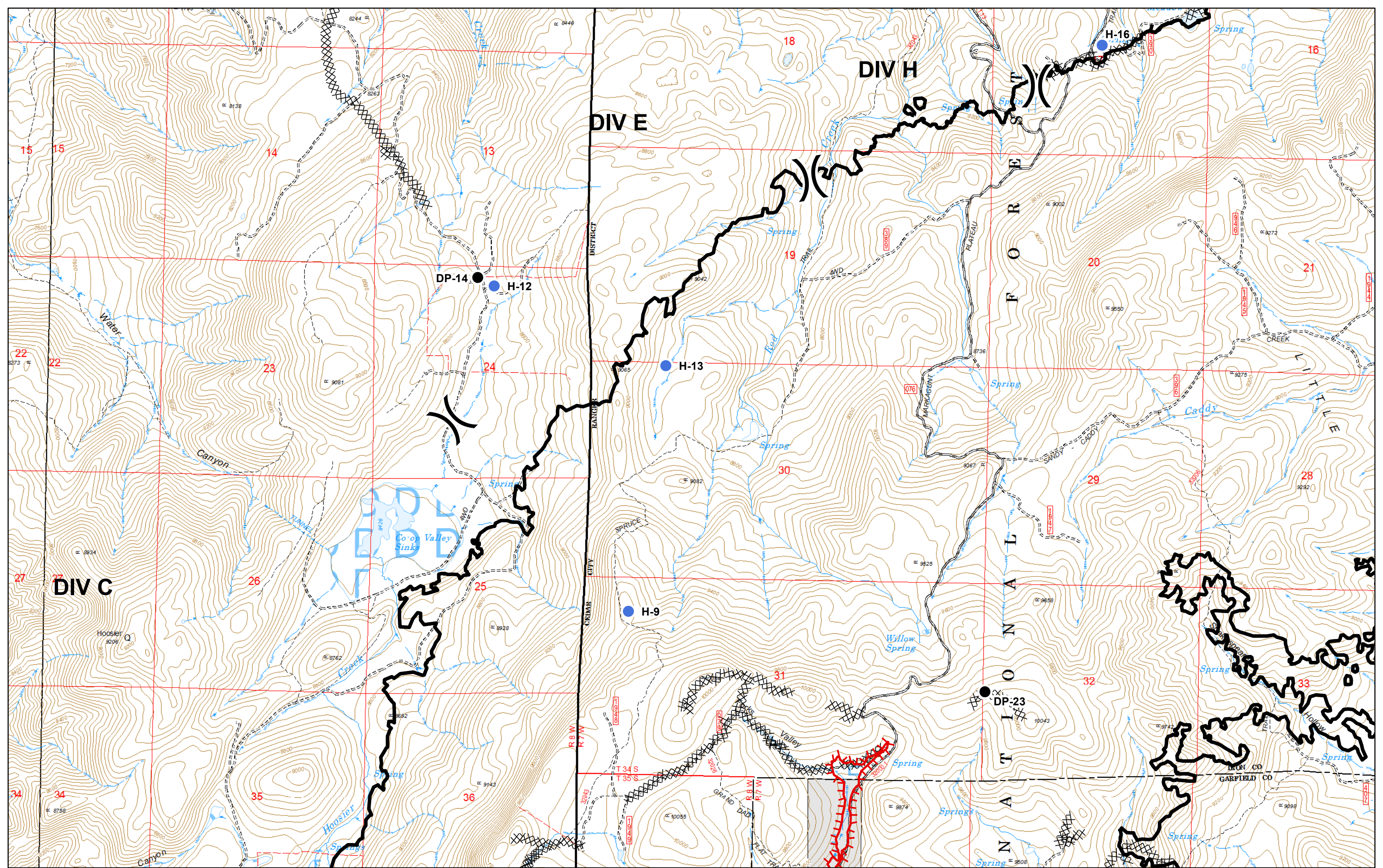












DIV E

DIV H

DIV C

NATIONAL FOREST

DISTRICT RANCHER CITY CRDAR

IRON CO GARFIELD CO