





Brian Head Fire
Incident # - UT-SWS-000218
Infrared Imagery Map
Imagery Flow:
June 19, 2017 - 0033 (MDT)
Interpreted Acres: 913 Acres
IRIN: Bob Brantlinger

Legend

	Heat Perimeter		Isolated Heat Source
	Intense Heat		Scattered Heat Source

