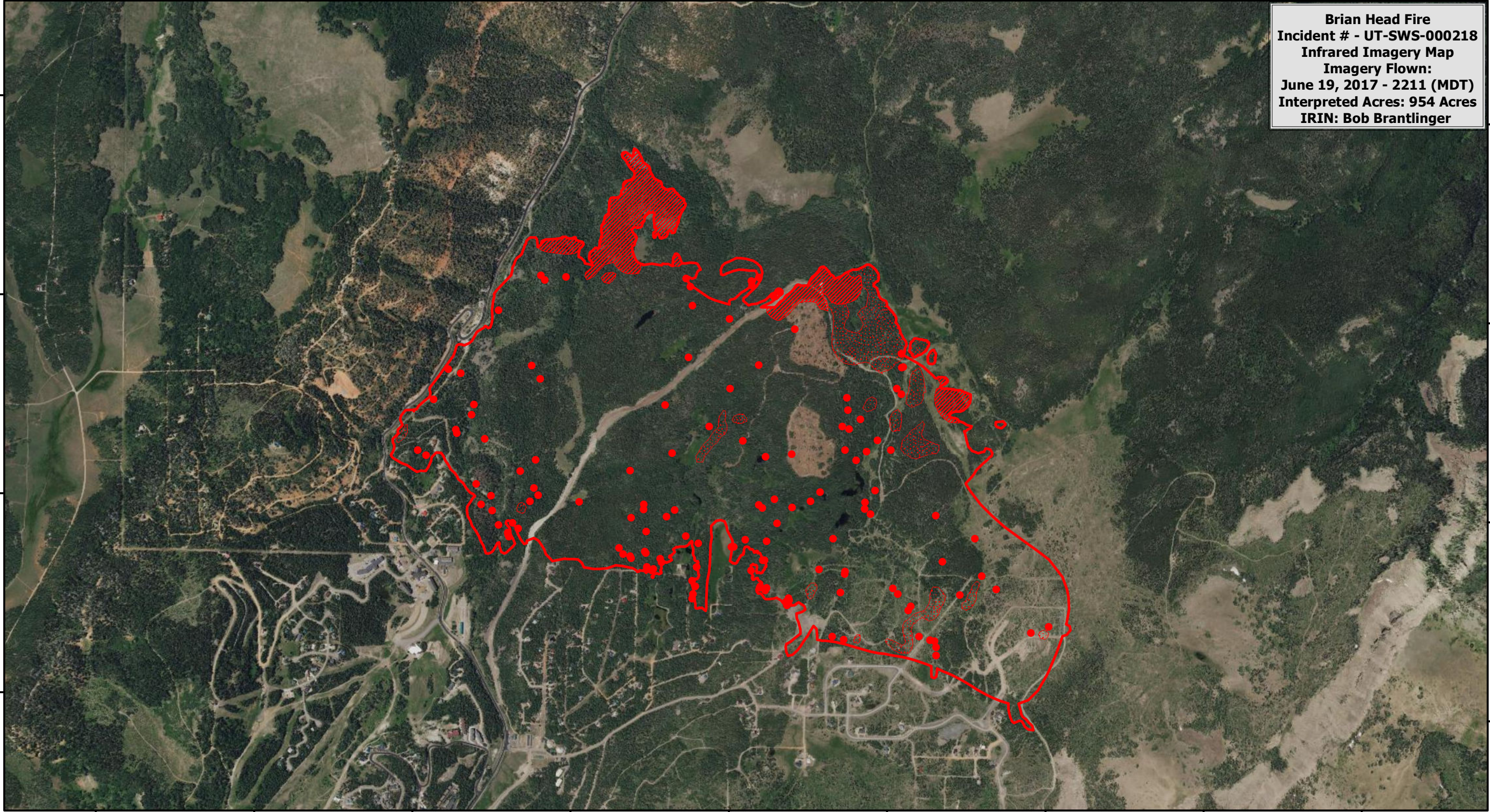


112°52'0"W 112°51'30"W 112°51'0"W 112°50'30"W 112°50'0"W 112°49'30"W 112°49'0"W 112°48'30"W 112°48'0"W

Brian Head Fire
Incident # - UT-SWS-000218
Infrared Imagery Map
Imagery Flown:
June 19, 2017 - 2211 (MDT)
Interpreted Acres: 954 Acres
IRIN: Bob Brantlinger





37°43'30"N
37°43'0"N
37°42'30"N
37°42'0"N

37°43'30"N
37°43'0"N
37°42'30"N
37°42'0"N



112°52'0"W 112°51'30"W 112°51'0"W 112°50'30"W 112°50'0"W 112°49'30"W 112°49'0"W 112°48'30"W 112°48'0"W

Legend

	Heat Perimeter		Isolated Heat Source
	Intense Heat		Scattered Heat Source

