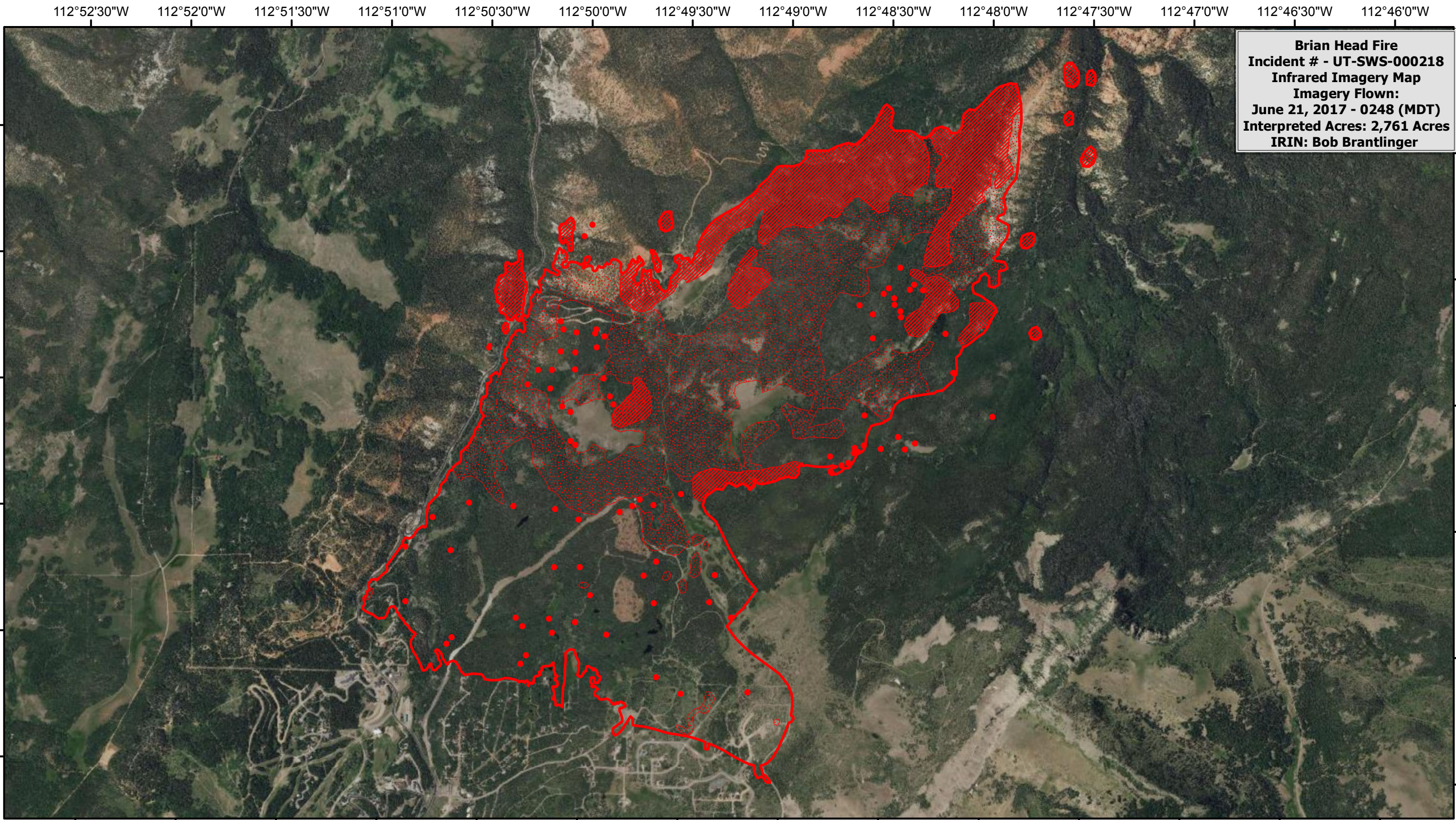






**Brian Head Fire**  
**Incident # - UT-SWS-000218**  
**Infrared Imagery Map**  
**Imagery Flown:**  
**June 21, 2017 - 0248 (MDT)**  
**Interpreted Acres: 2,761 Acres**  
**IRIN: Bob Brantlinger**



**Legend**

 Heat Perimeter	 Isolated Heat Source
 Intense Heat	 Scattered Heat Source

0 0.25 0.5 1 1.5 2 Miles

