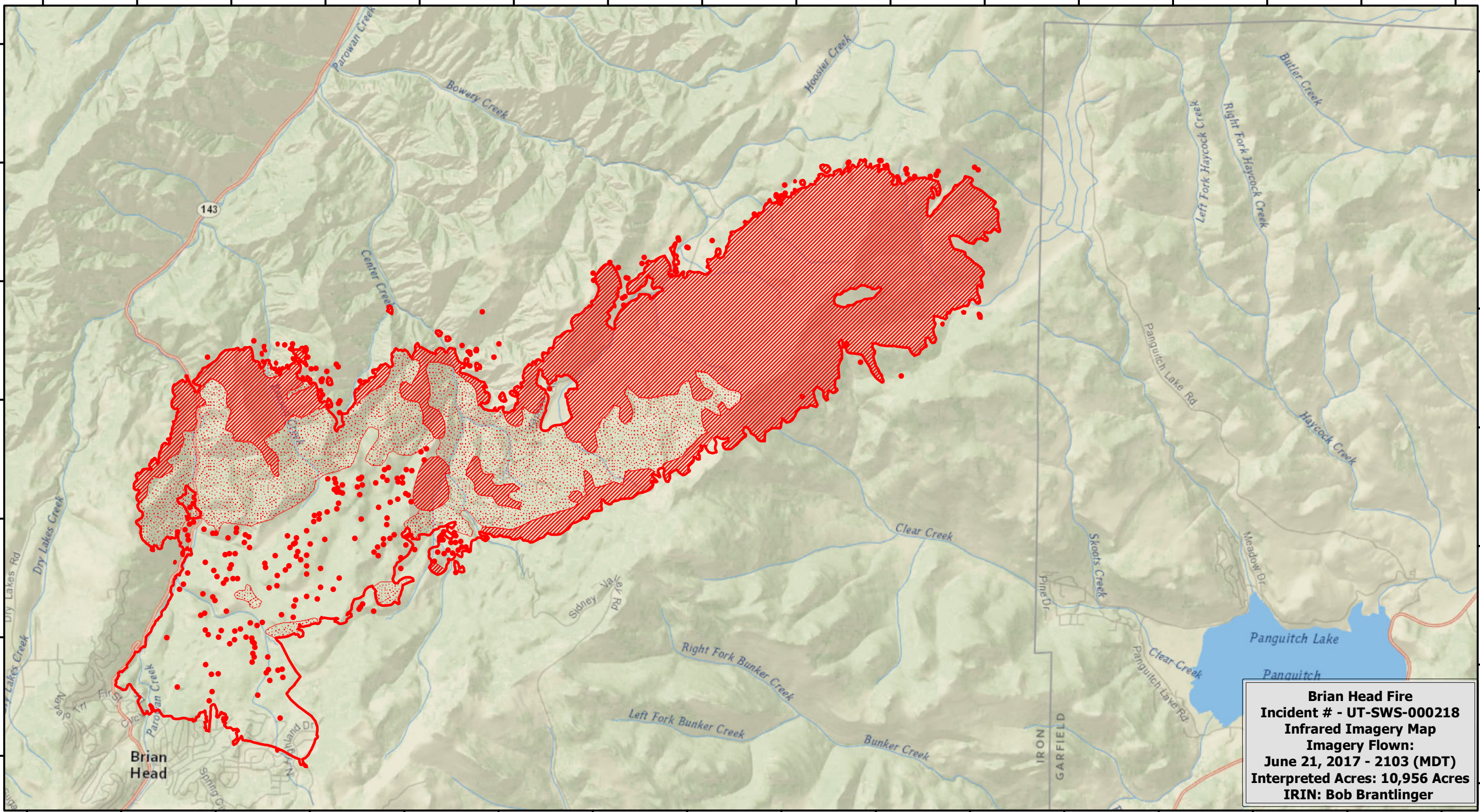


112°52'0"W 112°51'0"W 112°50'0"W 112°49'0"W 112°48'0"W 112°47'0"W 112°46'0"W 112°45'0"W 112°44'0"W 112°43'0"W 112°42'0"W 112°41'0"W 112°40'0"W 112°39'0"W 112°38'0"W 112°37'0"W





37°48'0"N  
37°47'0"N  
37°46'0"N  
37°45'0"N  
37°44'0"N  
37°43'0"N  
37°42'0"N

37°48'0"N  
37°47'0"N  
37°46'0"N  
37°45'0"N  
37°44'0"N  
37°43'0"N  
37°42'0"N



**Brian Head Fire**  
**Incident # - UT-SWS-000218**  
**Infrared Imagery Map**  
**Imagery Flown:**  
**June 21, 2017 - 2103 (MDT)**  
**Interpreted Acres: 10,956 Acres**  
**IRIN: Bob Brantlinger**

**Legend**

	Heat Perimeter		Isolated Heat Source
	Intense Heat		Scattered Heat Source

