





**Brian Head Fire**  
**Incident # - UT-SWS-000218**  
**Infrared Imagery Map**  
**Imagery Flown:**  
**June 23, 2017 - 2230 (MDT)**  
**Interpreted Acres: 37,560 Acres**  
**IRIN: Bob Brantlinger**

**Legend**

	Heat Perimeter		Isolated Heat Source
	Intense Heat		Scattered Heat Source

