
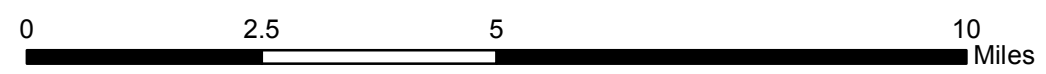






Source: Esri, DigitalGlobe, GeoEye, Earthstar Geographics, CNES/Airbus DS, USDA, USGS, AEX, Getmapping, Aerogrid, IGN, IGP, swisstopo, and the GIS User Community



INFRARED MAP
BrianHead (UT-SWS-000218)
Flight: June 28, 2017 @ 2229 MDT
Acres - 58,319
Change in Acres from last IR Flight - 4,117 Acres
IRIN - Nate Yorgason



Legend

-  06/28/2017 2229 BrianHead Heat Perimeter
-  Intense Heat
-  Scattered Heat
-  Isolated Heat Sources