
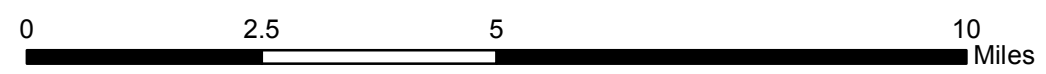






Copyright © 2013 National Geographic Society, i-cubed



**INFRARED MAP**  
**BrianHead (UT-SWS-000218)**  
**Flight: June 28, 2017 @ 2229 MDT**  
**Acres - 58,319**  
**Change in Acres from last IR Flight - 4,117 Acres**  
**IRIN - Nate Yorgason**



**Legend**

-  06/28/2017 2229 BrianHead Heat Perimeter
-  Intense Heat
-  Scattered Heat
-  Isolated Heat Sources